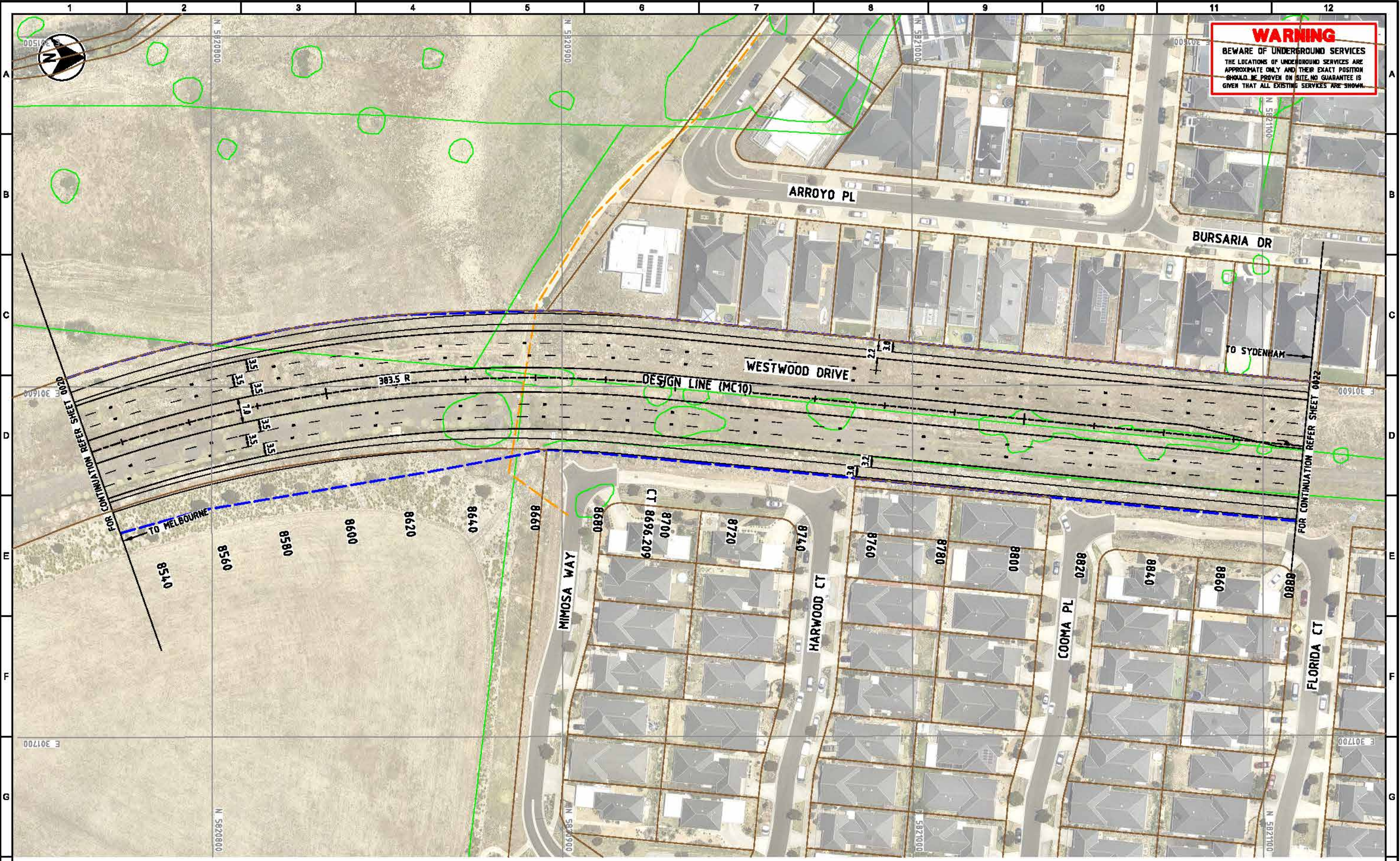


WARNING
 BEWARE OF UNDERGROUND SERVICES
 THE LOCATIONS OF UNDERGROUND SERVICES ARE APPROXIMATE ONLY AND THEIR EXACT POSITION SHOULD BE PROVEN ON SITE. NO GUARANTEE IS GIVEN THAT ALL EXISTING SERVICES ARE SHOWN.



LEGEND

- | | | |
|----------------|------------------------|----------------------|
| 12500 CHAINAGE | EXISTING ELECTRICITY | EXISTING GAS |
| ROW BOUNDARY | EXISTING SEWER | EXISTING HV OVERHEAD |
| EXISTING WATER | EXISTING OPTICAL FIBER | |



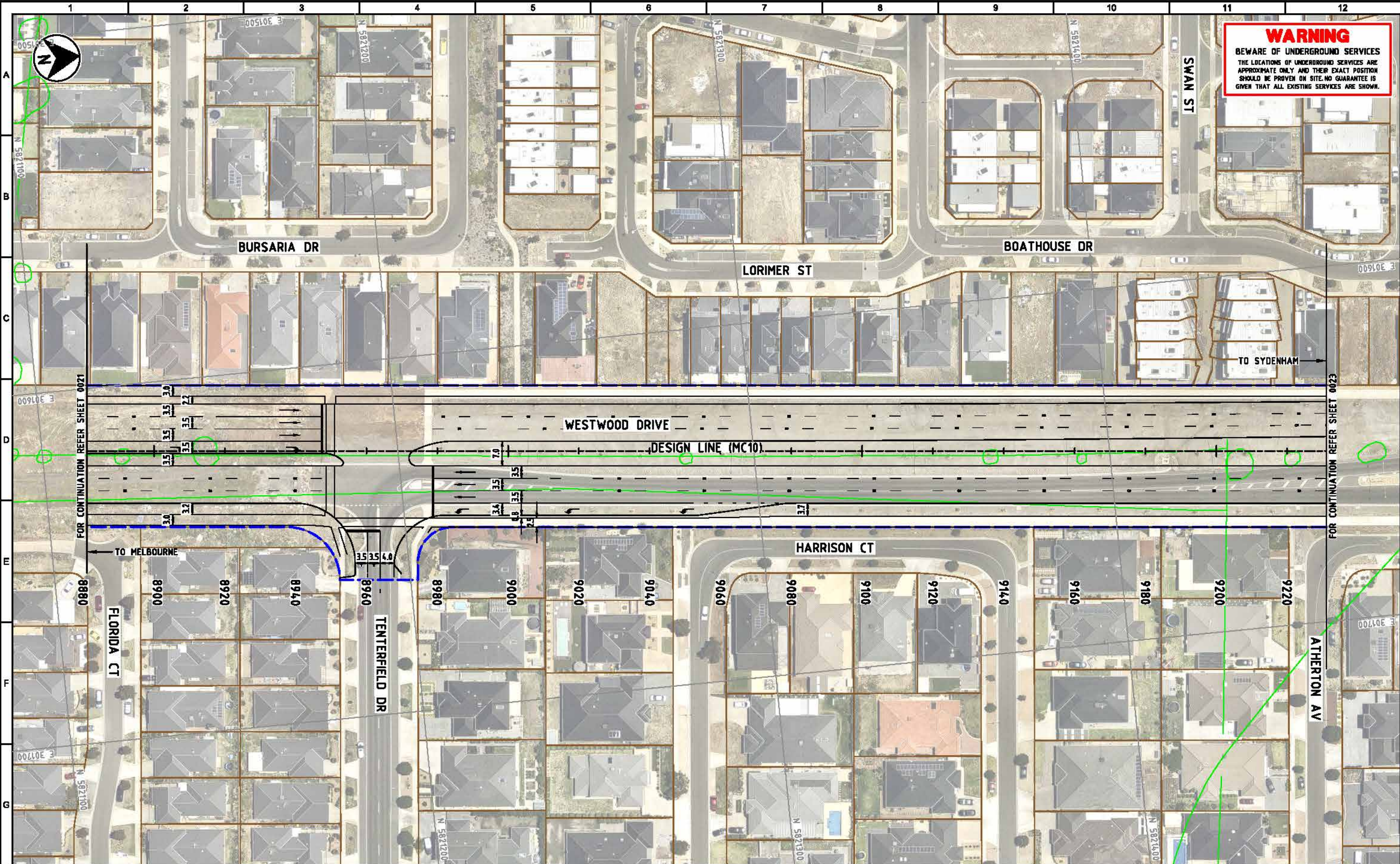
**PALMERS ROAD CORRIDOR
 PRELIMINARY ALIGNMENT PLAN
 SHEET 21**

SCALE: 1:1000
 DRAWING No: SB20176-ECC-DG-0521
 DATE: 02/07/2015
 REV: A



DATE: 15-JUN-2016 10:27AM LOGIN NAME: eliamon
 LOCATION: C:\workspace\Documents\16620176-ECC-DG-0521.dwg

WARNING
 BEWARE OF UNDERGROUND SERVICES
 THE LOCATIONS OF UNDERGROUND SERVICES ARE APPROXIMATE ONLY AND THEIR EXACT POSITION SHOULD BE PROVEN ON SITE. NO GUARANTEE IS GIVEN THAT ALL EXISTING SERVICES ARE SHOWN.



FOR CONTINUATION REFER SHEET 0021

FOR CONTINUATION REFER SHEET 0023

TO MELBOURNE

TO SYDENHAM

LEGEND

- | | | |
|----------------|------------------------|----------------------|
| 12500 CHAINAGE | EXISTING ELECTRICITY | EXISTING GAS |
| ROW BOUNDARY | EXISTING SEWER | EXISTING HV OVERHEAD |
| EXISTING WATER | EXISTING OPTICAL FIBER | |



**PALMERS ROAD CORRIDOR
 PRELIMINARY ALIGNMENT PLAN
 SHEET 22**

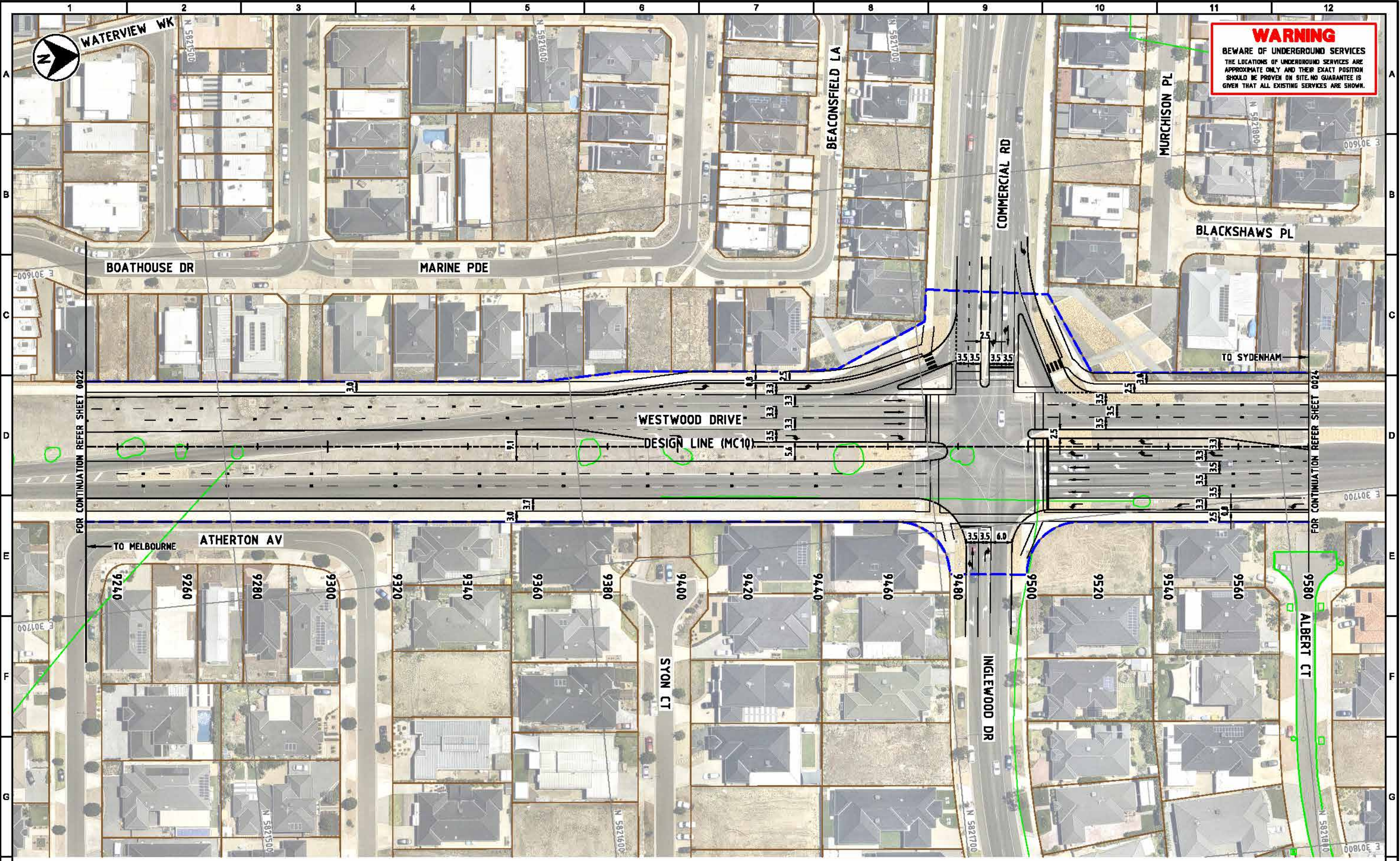
SCALE: 1:1000 DRAWING No: SB20176-ECC-DG-0522 DATE: 02/07/2015 REV: A



DATE: 15-JUN-2016 10:27AM LOGIN NAME: dhanan
 LOCATION: C:\workspace\Documents\1766300176-ECC-DG-0522.dgn



WARNING
 BEWARE OF UNDERGROUND SERVICES
 THE LOCATIONS OF UNDERGROUND SERVICES ARE APPROXIMATE ONLY AND THEIR EXACT POSITION SHOULD BE PROVEN ON SITE. NO GUARANTEE IS GIVEN THAT ALL EXISTING SERVICES ARE SHOWN.



FOR CONTINUATION REFER SHEET 0022

FOR CONTINUATION REFER SHEET 0024

DATE: 15-JUN-2016 10:27AM LOGIN NAME: dhanan LOCATION: C:\workspace\Documents\1766-EGG-DG-0523.dgn



LEGEND

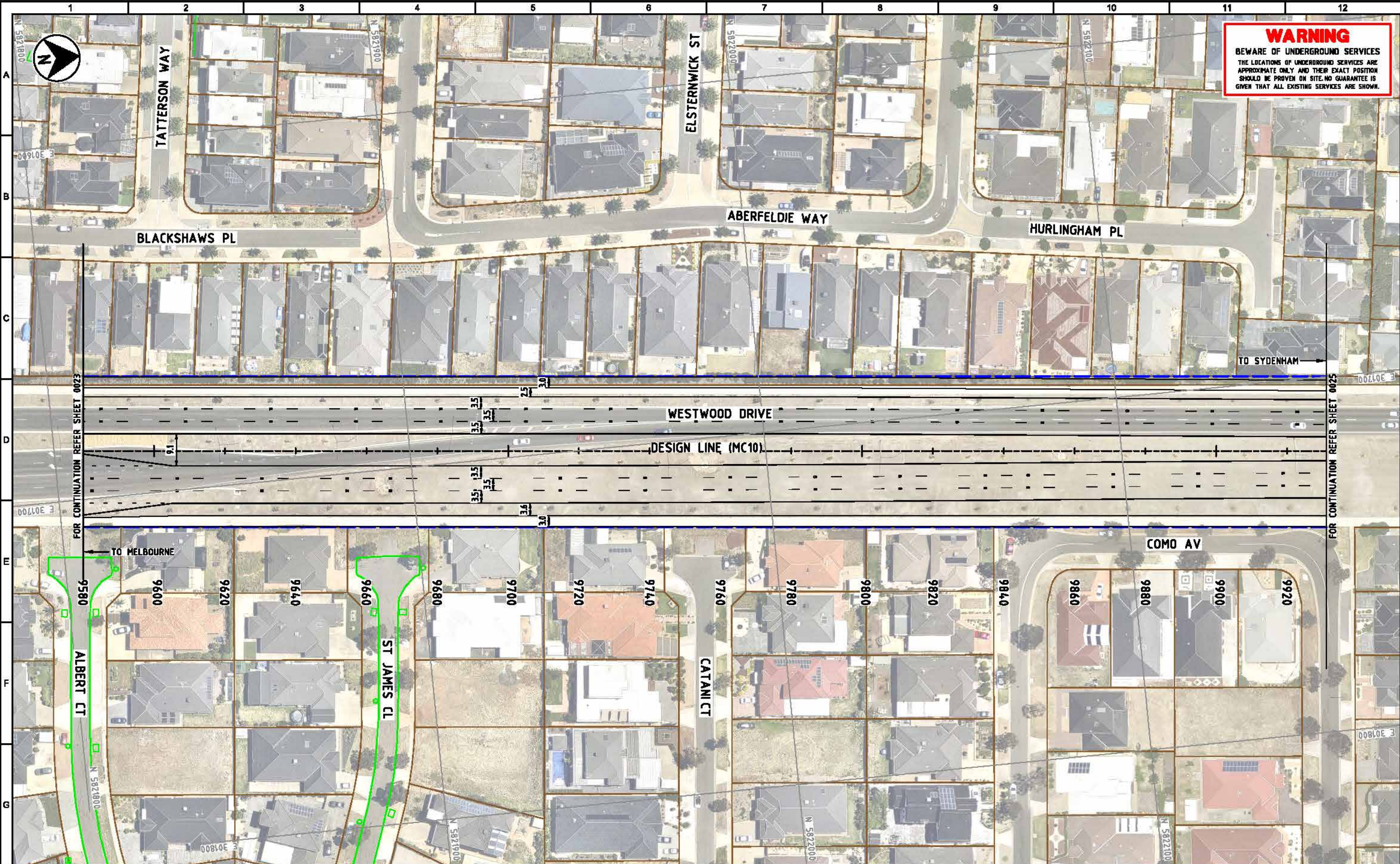
- | | | |
|----------------|------------------------|----------------------|
| 12500 CHAINAGE | EXISTING ELECTRICITY | EXISTING GAS |
| ROW BOUNDARY | EXISTING SEWER | EXISTING HV OVERHEAD |
| EXISTING WATER | EXISTING OPTICAL FIBER | |



**PALMERS ROAD CORRIDOR
 PRELIMINARY ALIGNMENT PLAN
 SHEET 23**

SCALE: 1:1000 DRAWING No: SB20176-ECC-DG-0523 DATE: 02/07/2015 REV: A

WARNING
 BEWARE OF UNDERGROUND SERVICES
 THE LOCATIONS OF UNDERGROUND SERVICES ARE APPROXIMATE ONLY AND THEIR EXACT POSITION SHOULD BE PROVEN ON SITE. NO GUARANTEE IS GIVEN THAT ALL EXISTING SERVICES ARE SHOWN.



FOR CONTINUATION REFER SHEET 0023

FOR CONTINUATION REFER SHEET 0025

LEGEND

- | | | |
|----------------|------------------------|----------------------|
| 12500 CHAINAGE | EXISTING ELECTRICITY | EXISTING GAS |
| ROW BOUNDARY | EXISTING SEWER | EXISTING HY OVERHEAD |
| EXISTING WATER | EXISTING OPTICAL FIBER | |



**PALMERS ROAD CORRIDOR
 PRELIMINARY ALIGNMENT PLAN
 SHEET 24**

SCALE: 1:1000 DRAWING No: SB20176-ECC-DG-0524 DATE: 02/07/2015 REV: A

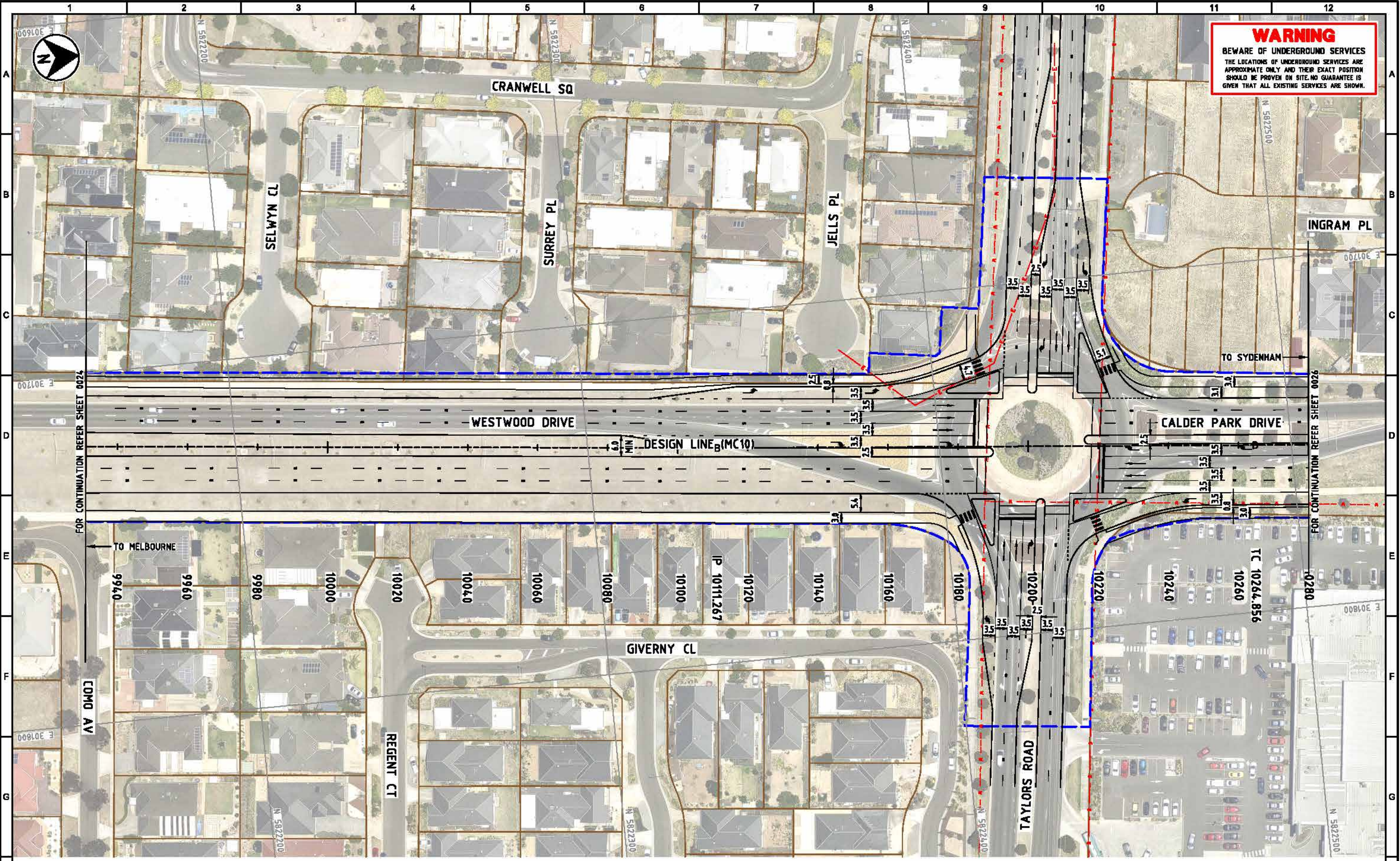


DATE: 15-JUN-2016 10:27AM LOGIN NAME: dhanan LOCATION: C:\workspace\Documents\16820176-ECC-DG-0524.dgn

1 2 3 4 5 6 7 8 9 10 11 12 A3



WARNING
 BEWARE OF UNDERGROUND SERVICES
 THE LOCATIONS OF UNDERGROUND SERVICES ARE APPROXIMATE ONLY AND THEIR EXACT POSITION SHOULD BE PROVEN ON SITE. NO GUARANTEE IS GIVEN THAT ALL EXISTING SERVICES ARE SHOWN.



FOR CONTINUATION REFER SHEET 0024

FOR CONTINUATION REFER SHEET 0026

LEGEND

- | | | |
|--------------------|----------------------------|--------------------------|
| 12500 CHAINAGE | —●— EXISTING ELECTRICITY | —●— EXISTING GAS |
| —●— ROW BOUNDARY | —●— EXISTING SEWER | —●— EXISTING HV OVERHEAD |
| —●— EXISTING WATER | —●— EXISTING OPTICAL FIBER | |



**PALMERS ROAD CORRIDOR
 PRELIMINARY ALIGNMENT PLAN
 SHEET 25**

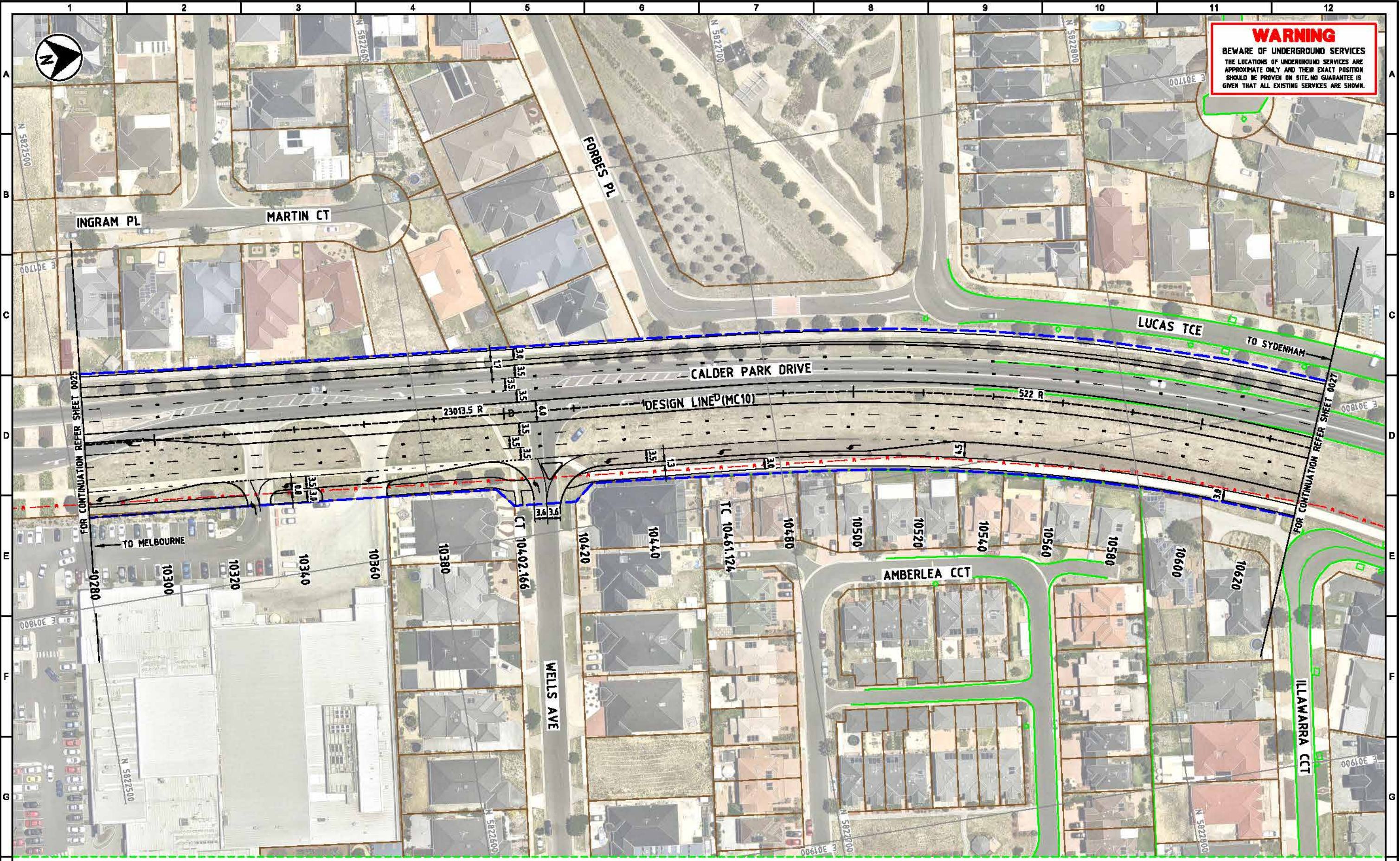
SCALE 1:1000 DRAWING No SB20176-ECC-DG-0525 DATE 02/07/2015 REV A

DATE: 15-JUN-2016 10:27AM LOGIN NAME: sharon LOCATION: C:\workspace\Documents\176-ECC-DG-0525.dgn





WARNING
 BEWARE OF UNDERGROUND SERVICES
 THE LOCATIONS OF UNDERGROUND SERVICES ARE APPROXIMATE ONLY AND THEIR EXACT POSITION SHOULD BE PROVEN ON SITE. NO GUARANTEE IS GIVEN THAT ALL EXISTING SERVICES ARE SHOWN.



FOR CONTINUATION REFER SHEET 0025

FOR CONTINUATION REFER SHEET 0027

TO MELBOURNE

TO SYDENHAM

LEGEND

- | | | |
|----------------|------------------------|----------------------|
| 12500 CHAINAGE | EXISTING ELECTRICITY | EXISTING GAS |
| ROW BOUNDARY | EXISTING SEWER | EXISTING HY OVERHEAD |
| EXISTING WATER | EXISTING OPTICAL FIBER | |



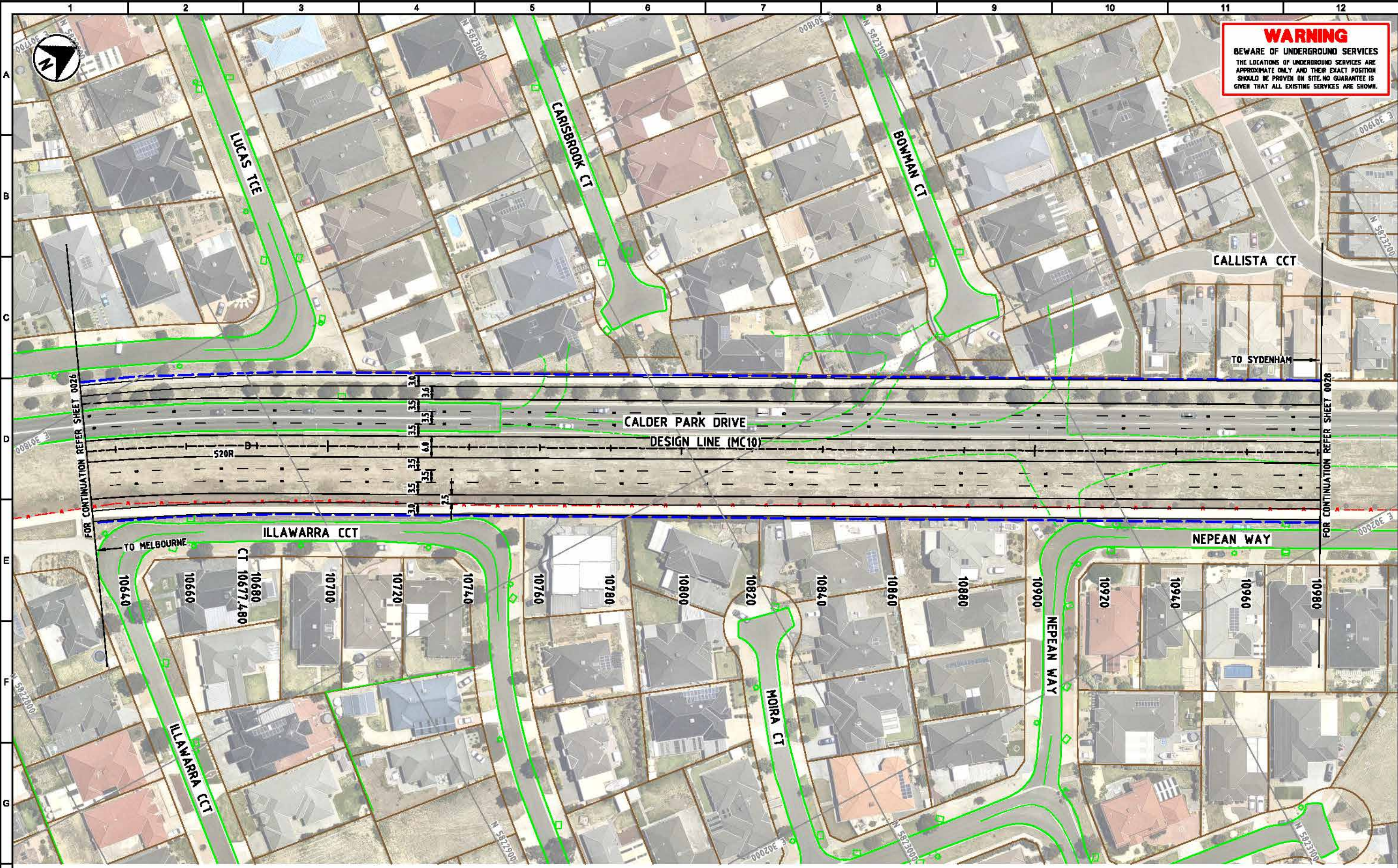
**PALMERS ROAD CORRIDOR
 PRELIMINARY ALIGNMENT PLAN
 SHEET 26**

SCALE: 1:1000
 DRAWING No: SB20176-ECC-DG-0526
 DATE: 02/07/2015
 REV: A



DATE: 15-JUL-2016 10:28AM LOGIN NAME: alman LOCATION: C:\workspace\Documents\16820176\SB20176-ECC-DG-0526.dgn

WARNING
 BEWARE OF UNDERGROUND SERVICES
 THE LOCATIONS OF UNDERGROUND SERVICES ARE APPROXIMATE ONLY AND THEIR EXACT POSITION SHOULD BE PROVEN ON SITE. NO GUARANTEE IS GIVEN THAT ALL EXISTING SERVICES ARE SHOWN.



LEGEND

- | | | |
|----------------|------------------------|----------------------|
| 12500 CHAINAGE | EXISTING ELECTRICITY | EXISTING GAS |
| ROW BOUNDARY | EXISTING SEWER | EXISTING HY OVERHEAD |
| EXISTING WATER | EXISTING OPTICAL FIBER | |

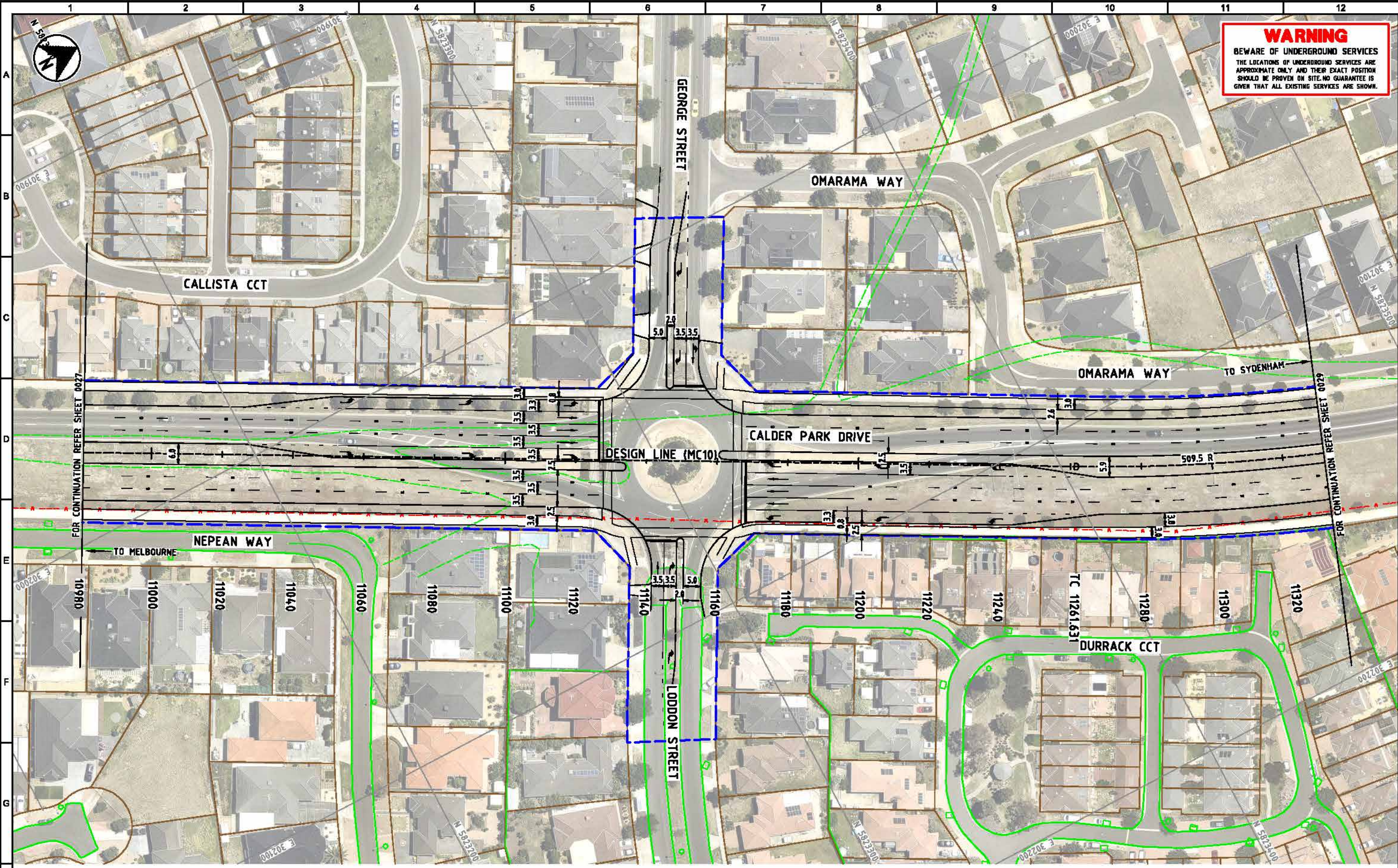
**PALMERS ROAD CORRIDOR
 PRELIMINARY ALIGNMENT PLAN
 SHEET 27**

SCALE 1:1000
 DRAWING No SB20176-ECC-DG-0527
 DATE 02/07/2015
 REV A

DATE: 15-JUN-2016 10:28AM LOGIN NAME: sharon LOCATION: C:\Users\sharon\Documents\176\SB20176-ECC-DG-0527.dgn



WARNING
 BEWARE OF UNDERGROUND SERVICES
 THE LOCATIONS OF UNDERGROUND SERVICES ARE APPROXIMATE ONLY AND THEIR EXACT POSITION SHOULD BE PROVEN ON SITE. NO GUARANTEE IS GIVEN THAT ALL EXISTING SERVICES ARE SHOWN.



FOR CONTINUATION REFER SHEET 0027

FOR CONTINUATION REFER SHEET 0029

LEGEND

- | | | |
|----------------|------------------------|----------------------|
| 12500 CHAINAGE | EXISTING ELECTRICITY | EXISTING GAS |
| ROW BOUNDARY | EXISTING SEWER | EXISTING HV OVERHEAD |
| EXISTING WATER | EXISTING OPTICAL FIBER | |

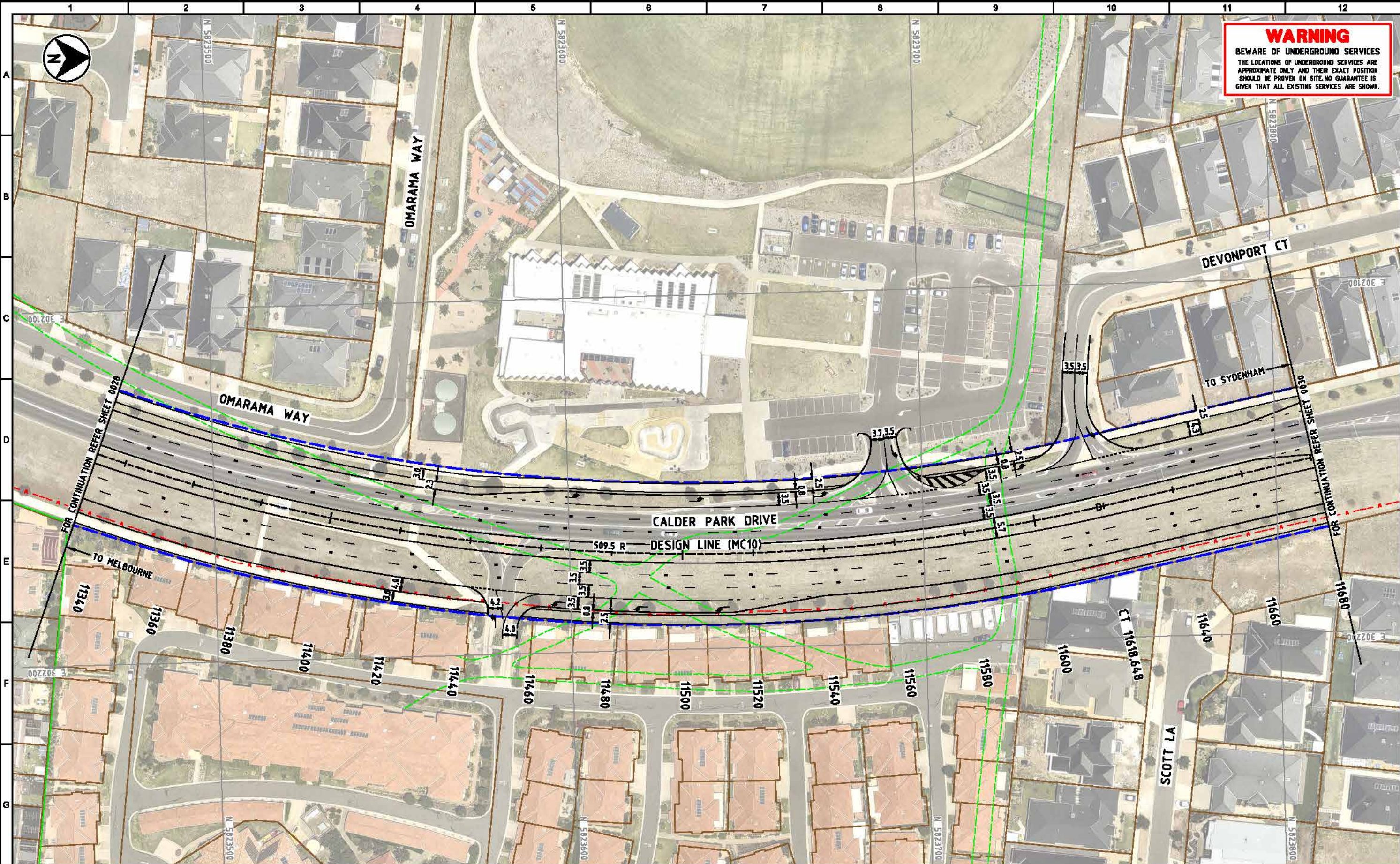


PALMERS ROAD CORRIDOR
 PRELIMINARY ALIGNMENT PLAN
 SHEET 28
 SCALE 1:1000
 DRAWING No SB20176-ECC-DG-0528
 DATE 02/07/2015
 REV A



DATE: 12-MAR-2016 10:28AM LOGIN NAME: dman
 LOCATION: C:\workspace\Documents\16820176-ECC-DG-0528.dgn

WARNING
 BEWARE OF UNDERGROUND SERVICES
 THE LOCATIONS OF UNDERGROUND SERVICES ARE APPROXIMATE ONLY AND THEIR EXACT POSITION SHOULD BE PROVEN ON SITE. NO GUARANTEE IS GIVEN THAT ALL EXISTING SERVICES ARE SHOWN.



FOR CONTINUATION REFER SHEET 0028

FOR CONTINUATION REFER SHEET 0030

TO MELBOURNE

TO SYDENHAM

LEGEND

- | | | |
|----------------|------------------------|----------------------|
| 12500 CHAINAGE | EXISTING ELECTRICITY | EXISTING GAS |
| ROW BOUNDARY | EXISTING SEWER | EXISTING HV OVERHEAD |
| EXISTING WATER | EXISTING OPTICAL FIBER | |



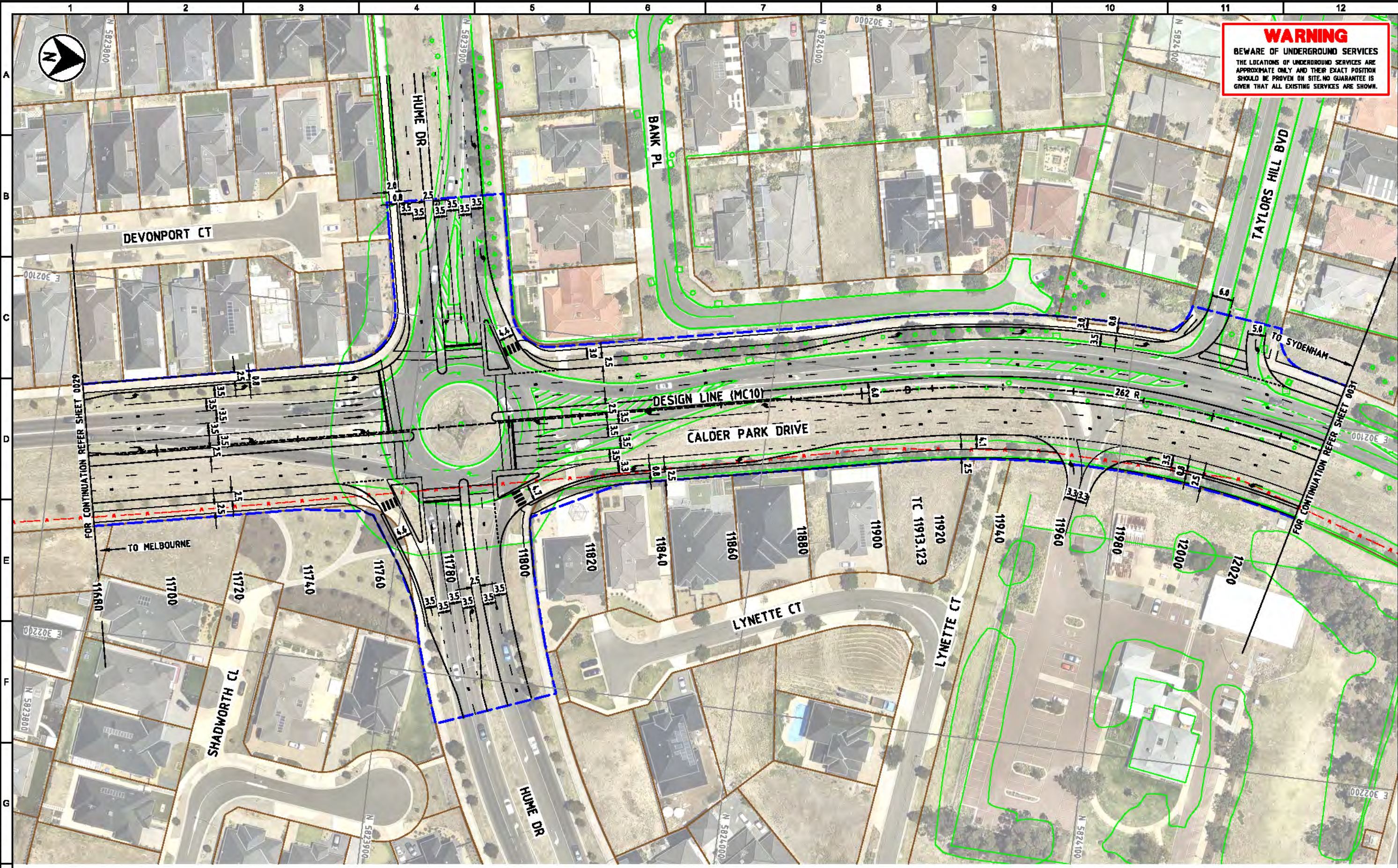
**PALMERS ROAD CORRIDOR
 PRELIMINARY ALIGNMENT PLAN
 SHEET 29**

SCALE: 1:1000 DRAWING No: SB20176-ECC-DG-0529 DATE: 02/07/2015 REV: A



DATE: 15-JUN-2016 10:28AM LOGIN NAME: sharon LOCATION: C:\Users\sharon\Documents\176-ECC-DG-0529.dgn

WARNING
 BEWARE OF UNDERGROUND SERVICES
 THE LOCATIONS OF UNDERGROUND SERVICES ARE APPROXIMATE ONLY AND THEIR EXACT POSITION SHOULD BE PROVEN ON SITE. NO GUARANTEE IS GIVEN THAT ALL EXISTING SERVICES ARE SHOWN.




FOR CONTINUATION REFER SHEET 0029

FOR CONTINUATION REFER SHEET 0031

LEGEND

- | | | |
|----------------|------------------------|----------------------|
| 12500 CHAINAGE | EXISTING ELECTRICITY | EXISTING GAS |
| ROW BOUNDARY | EXISTING SEWER | EXISTING HV OVERHEAD |
| EXISTING WATER | EXISTING OPTICAL FIBER | |



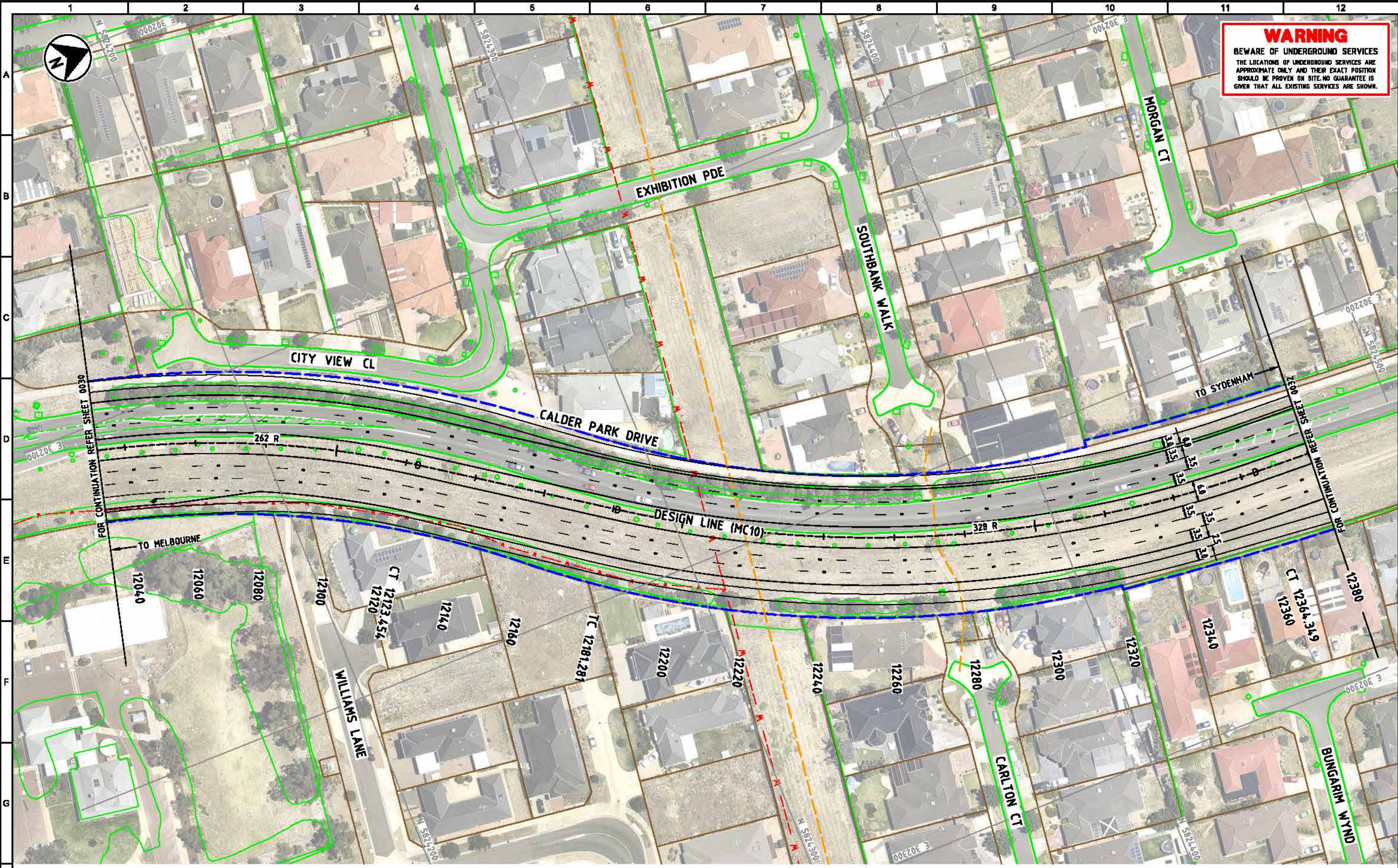
PALMERS ROAD CORRIDOR
PRELIMINARY ALIGNMENT PLAN
SHEET 30

SCALE: 1:1000
 DRAWING NO: SB20176-ECC-DG-0530
 DATE: 02/07/2015
 REV: A



DATE: 15-JUN-2016 10:28AM LOGIN NAME: dman
 LOCATION: C:\workspace\Documents\176-ECC-DG-0530.dgn

WARNING
 BEWARE OF UNDERGROUND SERVICES
 THE LOCATIONS OF UNDERGROUND SERVICES ARE APPROXIMATE ONLY AND THEIR EXACT POSITION SHOULD BE PROVEN ON SITE. NO GUARANTEE IS GIVEN THAT ALL EXISTING SERVICES ARE SHOWN.



LEGEND

- | | | |
|----------------|------------------------|----------------------|
| 12500 CHAINAGE | EXISTING ELECTRICITY | EXISTING GAS |
| ROW BOUNDARY | EXISTING SEWER | EXISTING HY OVERHEAD |
| EXISTING WATER | EXISTING OPTICAL FIBER | |

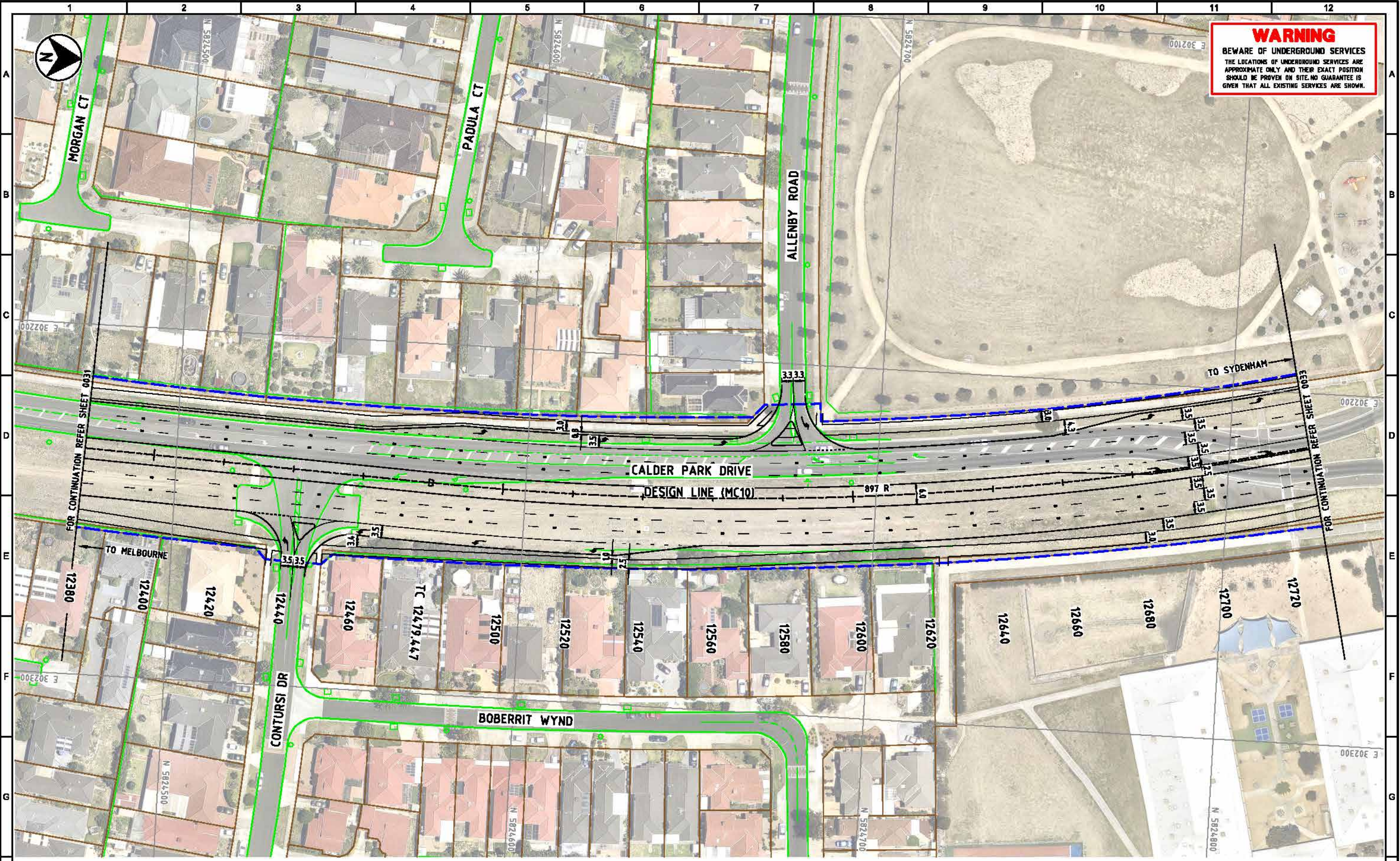
**PALMERS ROAD CORRIDOR
 PRELIMINARY ALIGNMENT PLAN
 SHEET 31**

SCALE: 1:1000 DRAWING No: SB20176-ECC-DG-0531 DATE: 02/07/2015 REV: A

DATE: 12/14/2016 10:28AM LOGIN NAME: dhanan
 LOCATION: C:\Users\dhanan\Documents\1766300176-ECC-DG-0531.dgn



WARNING
 BEWARE OF UNDERGROUND SERVICES
 THE LOCATIONS OF UNDERGROUND SERVICES ARE APPROXIMATE ONLY AND THEIR EXACT POSITION SHOULD BE PROVEN ON SITE. NO GUARANTEE IS GIVEN THAT ALL EXISTING SERVICES ARE SHOWN.



FOR CONTINUATION REFER SHEET 0031

FOR CONTINUATION REFER SHEET 0032

LEGEND

- | | | |
|--------------------|------------------------------|---------------------------|
| 12500 CHAINAGE | —●— EXISTING ELECTRICITY | —MS— EXISTING GAS |
| —●— ROW BOUNDARY | —S— EXISTING SEWER | —HV— EXISTING HV OVERHEAD |
| —W— EXISTING WATER | —OFK— EXISTING OPTICAL FIBER | |




PALMERS ROAD CORRIDOR
PRELIMINARY ALIGNMENT PLAN
SHEET 32

SCALE: 1:1000
 DRAWING No: SB20176-ECC-DG-0532
 DATE: 02/07/2015
 REV: A



DATE: 12-14-2016 10:28AM LOGIN NAME: dman
 LOCATION: C:\workspace\Documents\176\SB20176-ECC-DG-0532.dgn

WARNING
 BEWARE OF UNDERGROUND SERVICES
 THE LOCATIONS OF UNDERGROUND SERVICES ARE APPROXIMATE ONLY AND THEIR EXACT POSITION SHOULD BE PROVEN ON SITE. NO GUARANTEE IS GIVEN THAT ALL EXISTING SERVICES ARE SHOWN.



FOR CONTINUATION REFER SHEET 0032

FOR CONTINUATION REFER SHEET 0034

LEGEND

- | | | |
|----------------|------------------------|----------------------|
| 12500 CHAINAGE | EXISTING ELECTRICITY | EXISTING GAS |
| ROW BOUNDARY | EXISTING SEWER | EXISTING HV OVERHEAD |
| EXISTING WATER | EXISTING OPTICAL FIBER | |



PALMERS ROAD CORRIDOR
PRELIMINARY ALIGNMENT PLAN
SHEET 33


SCALE 1:1000
 DRAWING No SB20176-ECC-DG-0533
 DATE 02/07/2015
 REV A



DATE: 15-MAR-2016 10:29AM LOGIN NAME: dman
 LOCATION: C:\workspace\Documents\SB20176-ECC-DG-0533.dgn



WARNING
 BEWARE OF UNDERGROUND SERVICES
 THE LOCATIONS OF UNDERGROUND SERVICES ARE APPROXIMATE ONLY AND THEIR EXACT POSITION SHOULD BE PROVEN ON SITE. NO GUARANTEE IS GIVEN THAT ALL EXISTING SERVICES ARE SHOWN.



FOR CONTINUATION REFER SHEET 0033

FOR CONTINUATION REFER SHEET 0035

DATE: 12/14/2016 10:28AM LOGIN NAME: dman LOCATION: C:\workspace\Documents\176-ECC-DG-0534.dgn



LEGEND

- | | | |
|----------------|------------------------|----------------------|
| 12500 CHAINAGE | EXISTING ELECTRICITY | EXISTING GAS |
| ROW BOUNDARY | EXISTING SEWER | EXISTING HV OVERHEAD |
| EXISTING WATER | EXISTING OPTICAL FIBER | |

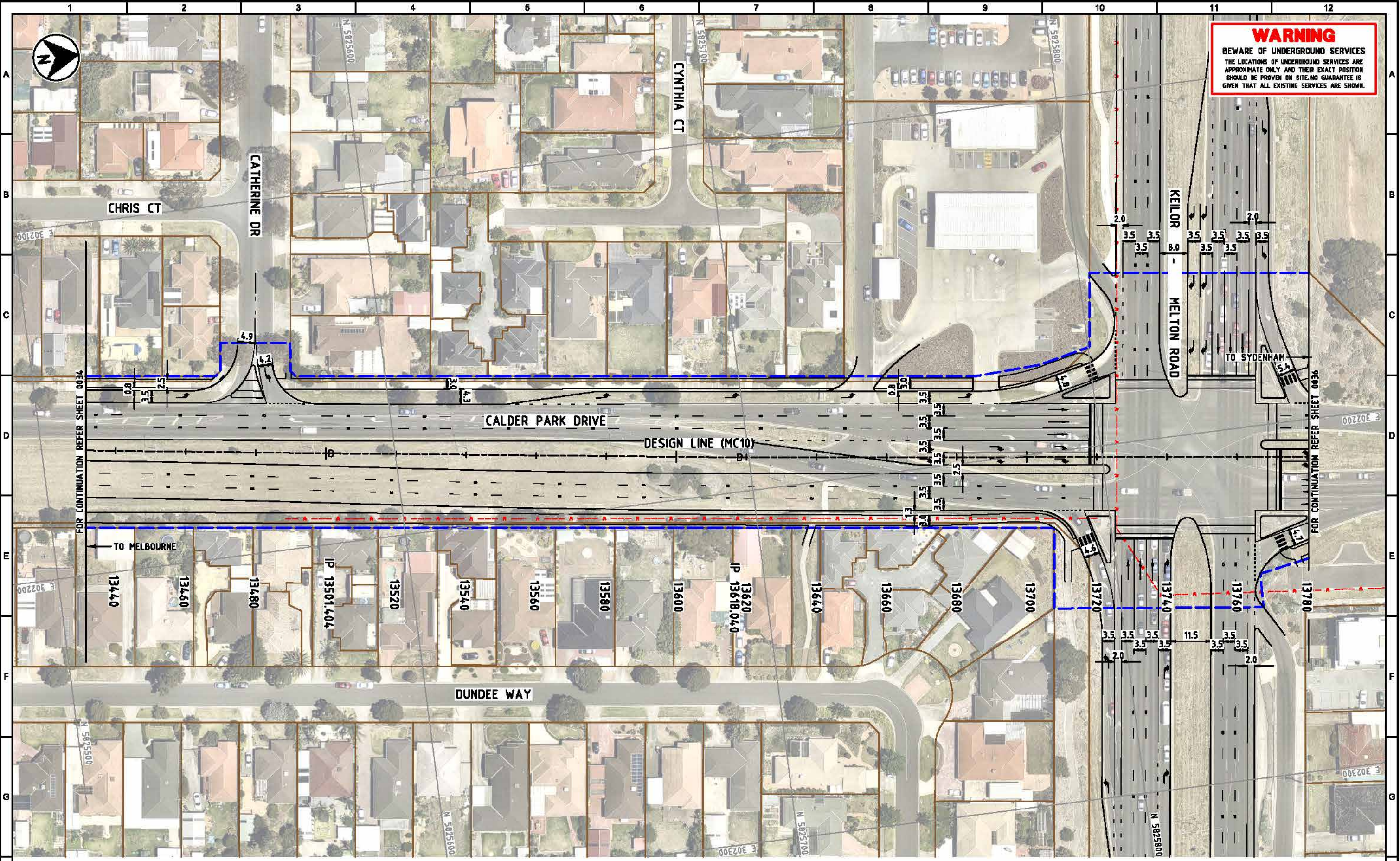


**PALMERS ROAD CORRIDOR
 PRELIMINARY ALIGNMENT PLAN
 SHEET 34**

SCALE: 1:1000 DRAWING No: SB20176-ECC-DG-0534 DATE: 02/07/2015 REV: A



WARNING
 BEWARE OF UNDERGROUND SERVICES
 THE LOCATIONS OF UNDERGROUND SERVICES ARE APPROXIMATE ONLY AND THEIR EXACT POSITION SHOULD BE PROVEN ON SITE. NO GUARANTEE IS GIVEN THAT ALL EXISTING SERVICES ARE SHOWN.



FOR CONTINUATION REFER SHEET 0034

FOR CONTINUATION REFER SHEET 0036

DATE: 15-JUN-2016 10:09AM LOGIN NAME: dman LOCATION: C:\workspace\Documents\1620176\1620176-ec-dg-0535.dgn



LEGEND

- | | | |
|----------------|------------------------|----------------------|
| 12500 CHAINAGE | EXISTING ELECTRICITY | EXISTING GAS |
| ROW BOUNDARY | EXISTING SEWER | EXISTING HV OVERHEAD |
| EXISTING WATER | EXISTING OPTICAL FIBER | |

**PALMERS ROAD CORRIDOR
 PRELIMINARY ALIGNMENT PLAN
 SHEET 35**


SCALE: 1:1000
 DRAWING NO: SB20176-ECC-DG-0535
 DATE: 02/07/2015
 REV: A



WARNING
 BEWARE OF UNDERGROUND SERVICES
 THE LOCATIONS OF UNDERGROUND SERVICES ARE APPROXIMATE ONLY AND THEIR EXACT POSITION SHOULD BE PROVEN ON SITE. NO GUARANTEE IS GIVEN THAT ALL EXISTING SERVICES ARE SHOWN.



KEILOR - MELTON ROAD



FOR CONTINUATION REFER SHEET 0035

FOR CONTINUATION REFER SHEET 0037

TO MELBOURNE

TO SYDENHAM

CALDER PARK DRIVE
 DESIGN LINE (MC10)

ALBERT ROAD

ERSKINE WAY

KEEP CLEAR

LEGEND

- 12500 CHAINAGE
- ROW BOUNDARY
- EXISTING WATER
- EXISTING ELECTRICITY
- EXISTING SEWER
- EXISTING OPTICAL FIBER
- EXISTING GAS
- EXISTING HV OVERHEAD



**PALMERS ROAD CORRIDOR
 PRELIMINARY ALIGNMENT PLAN
 SHEET 36**

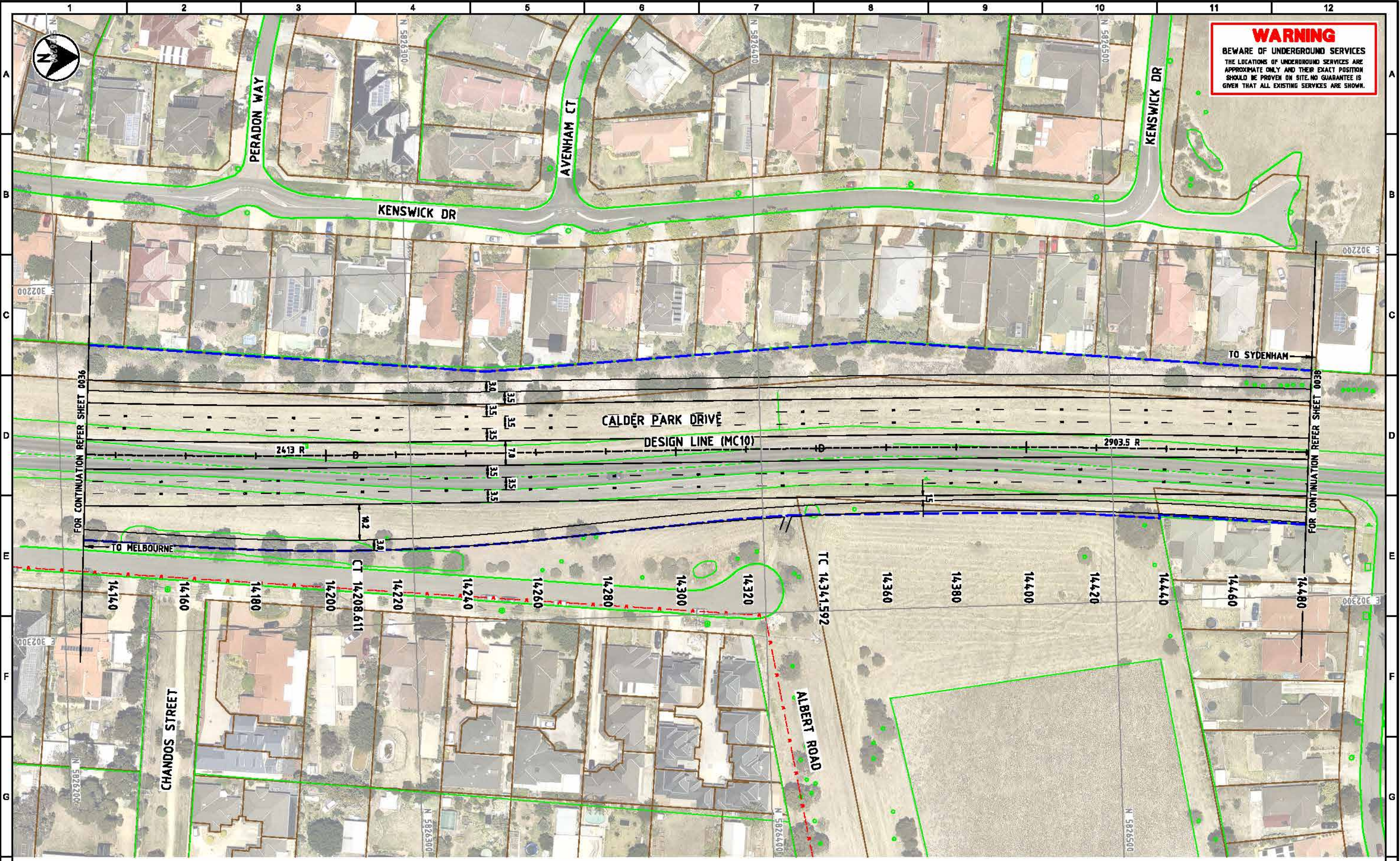
SCALE: 1:1000
 DRAWING No: SB20176-ECC-DG-0536
 DATE: 02/07/2015
 REV: A

DATE: 15-MAR-2016 10:58AM LOGIN NAME: dman LOCATION: C:\workspace\Documents\176-ECC-DG-0536.dgn



1 2 3 4 5 6 7 8 9 10 11 12 A3

WARNING
 BEWARE OF UNDERGROUND SERVICES
 THE LOCATIONS OF UNDERGROUND SERVICES ARE APPROXIMATE ONLY AND THEIR EXACT POSITION SHOULD BE PROVEN ON SITE. NO GUARANTEE IS GIVEN THAT ALL EXISTING SERVICES ARE SHOWN.



LEGEND

- 12500 CHAINAGE
- ROW BOUNDARY
- EXISTING WATER
- EXISTING ELECTRICITY
- EXISTING SEWER
- EXISTING OPTICAL FIBER
- EXISTING GAS
- EXISTING HY OVERHEAD

**PALMERS ROAD CORRIDOR
 PRELIMINARY ALIGNMENT PLAN
 SHEET 37**

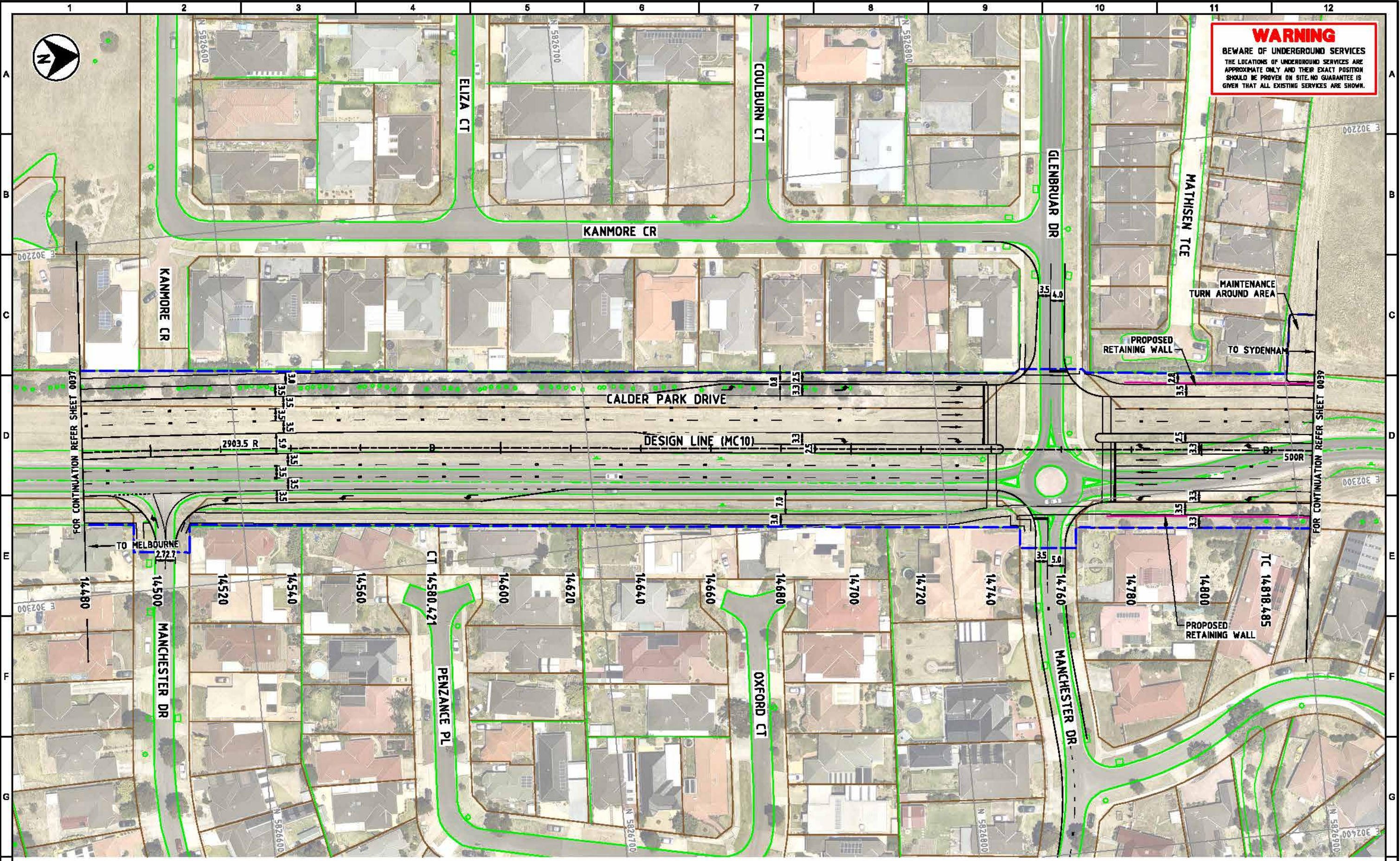
SCALE 1:1000
 DRAWING NO SB20176-ECC-DG-0537
 DATE 02/07/2015
 REV A

DATE: 15-JUL-2016 10:58AM LOGIN NAME: dhanan
 LOCATION: C:\workspace\Documents\1766300176-ECC-DG-0537.dgn





WARNING
 BEWARE OF UNDERGROUND SERVICES
 THE LOCATIONS OF UNDERGROUND SERVICES ARE APPROXIMATE ONLY AND THEIR EXACT POSITION SHOULD BE PROVEN ON SITE. NO GUARANTEE IS GIVEN THAT ALL EXISTING SERVICES ARE SHOWN.



FOR CONTINUATION REFER SHEET 0037

FOR CONTINUATION REFER SHEET 0039

DATE: 15-JUL-2016 10:39AM LOGIN NAME: dhanan LOCATION: C:\Users\dhanan\Documents\16820176-ECC-DG-0538.dgn



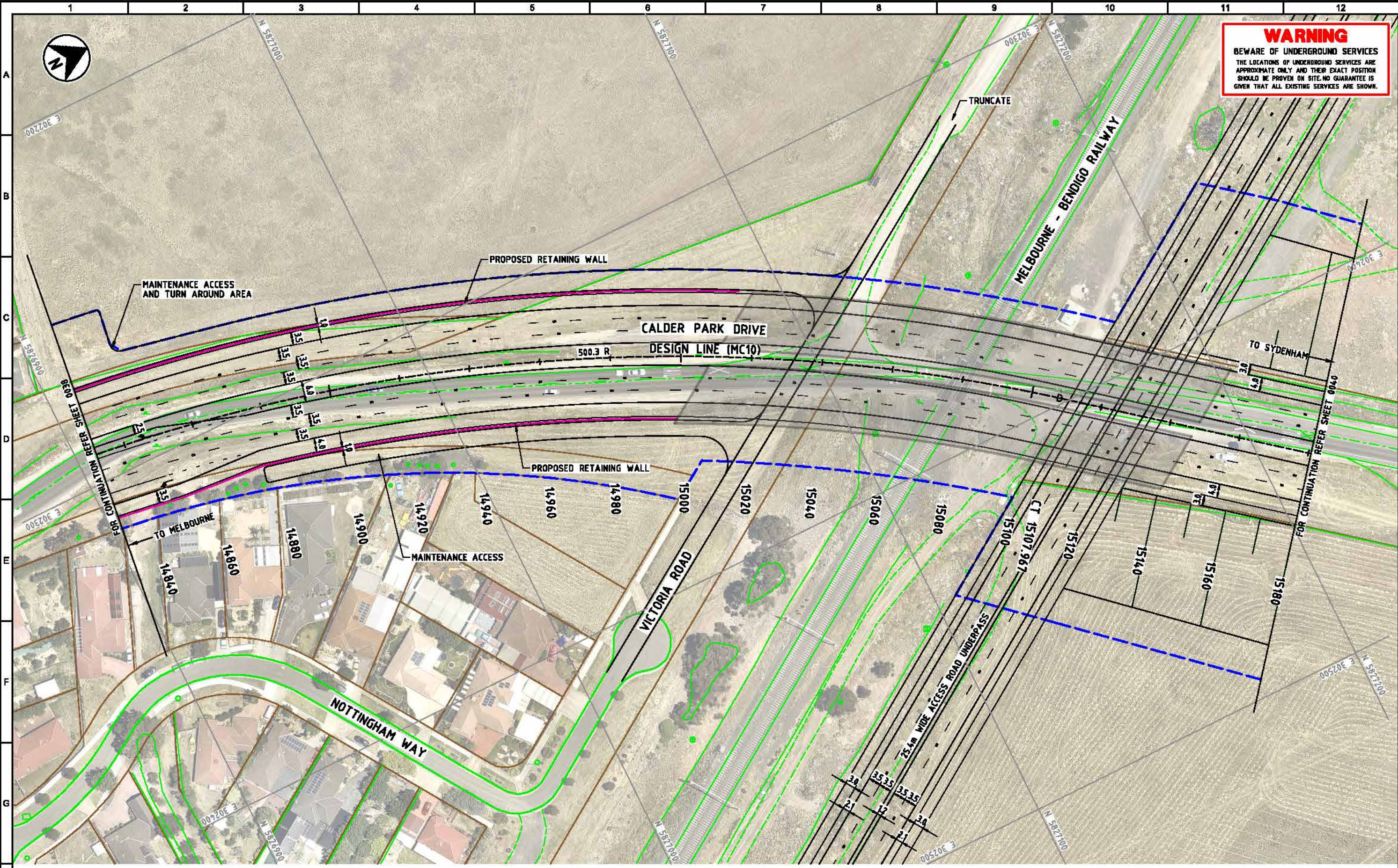
LEGEND	
12500	CHAINAGE
---	ROW BOUNDARY
■	PUBLIC ACQUISITION OVERLAY



PALMERS ROAD CORRIDOR PRELIMINARY ALIGNMENT PLAN SHEET 38			
SCALE 1:1000	DRAWING No SB20176-ECC-DG-0538	DATE 02/07/2015	REV A

A3

WARNING
 BEWARE OF UNDERGROUND SERVICES
 THE LOCATIONS OF UNDERGROUND SERVICES ARE APPROXIMATE ONLY AND THEIR EXACT POSITION SHOULD BE PROVEN ON SITE. NO GUARANTEE IS GIVEN THAT ALL EXISTING SERVICES ARE SHOWN.



LEGEND

- | | | |
|----------------|------------------------|----------------------|
| 12500 CHAINAGE | EXISTING ELECTRICITY | EXISTING GAS |
| ROW BOUNDARY | EXISTING SEWER | EXISTING HV OVERHEAD |
| EXISTING WATER | EXISTING OPTICAL FIBER | |

**PALMERS ROAD CORRIDOR
 PRELIMINARY ALIGNMENT PLAN
 SHEET 39**

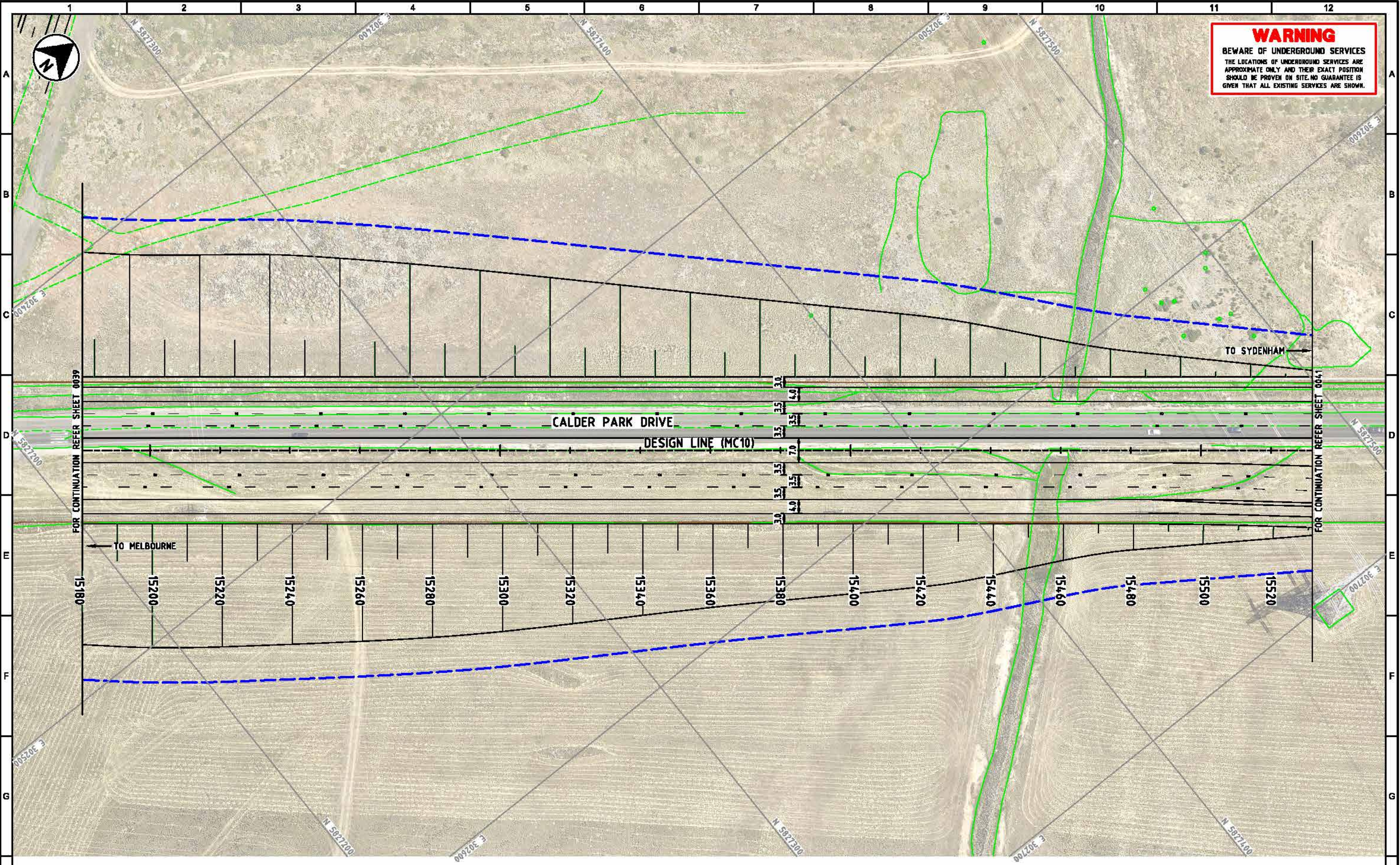
SCALE: 1:1000
 DRAWING No: SB20176-ECC-DG-0539
 DATE: 02/07/2015
 REV: A

DATE: 15/04/2016 10:31AM LOGIN NAME: dman
 LOCATION: C:\Users\dman\Documents\16021766300176-ECC-DG-0539.dgn





WARNING
 BEWARE OF UNDERGROUND SERVICES
 THE LOCATIONS OF UNDERGROUND SERVICES ARE APPROXIMATE ONLY AND THEIR EXACT POSITION SHOULD BE PROVEN ON SITE. NO GUARANTEE IS GIVEN THAT ALL EXISTING SERVICES ARE SHOWN.



FOR CONTINUATION REFER SHEET 0039

FOR CONTINUATION REFER SHEET 0041

CALDER PARK DRIVE
 DESIGN LINE (MC10)

TO MELBOURNE

TO SYDENHAM

DATE: 15-JUL-2016 10:27:44M LOGIN NAME: dhanan LOCATION: C:\Users\dhanan\Documents\1682017683\2017683-DG-0540.dgn

PRELIMINARY ISSUE



LEGEND

- | | | |
|----------------|------------------------|----------------------|
| 12500 CHAINAGE | EXISTING ELECTRICITY | EXISTING GAS |
| ROW BOUNDARY | EXISTING SEWER | EXISTING HV OVERHEAD |
| EXISTING WATER | EXISTING OPTICAL FIBER | |

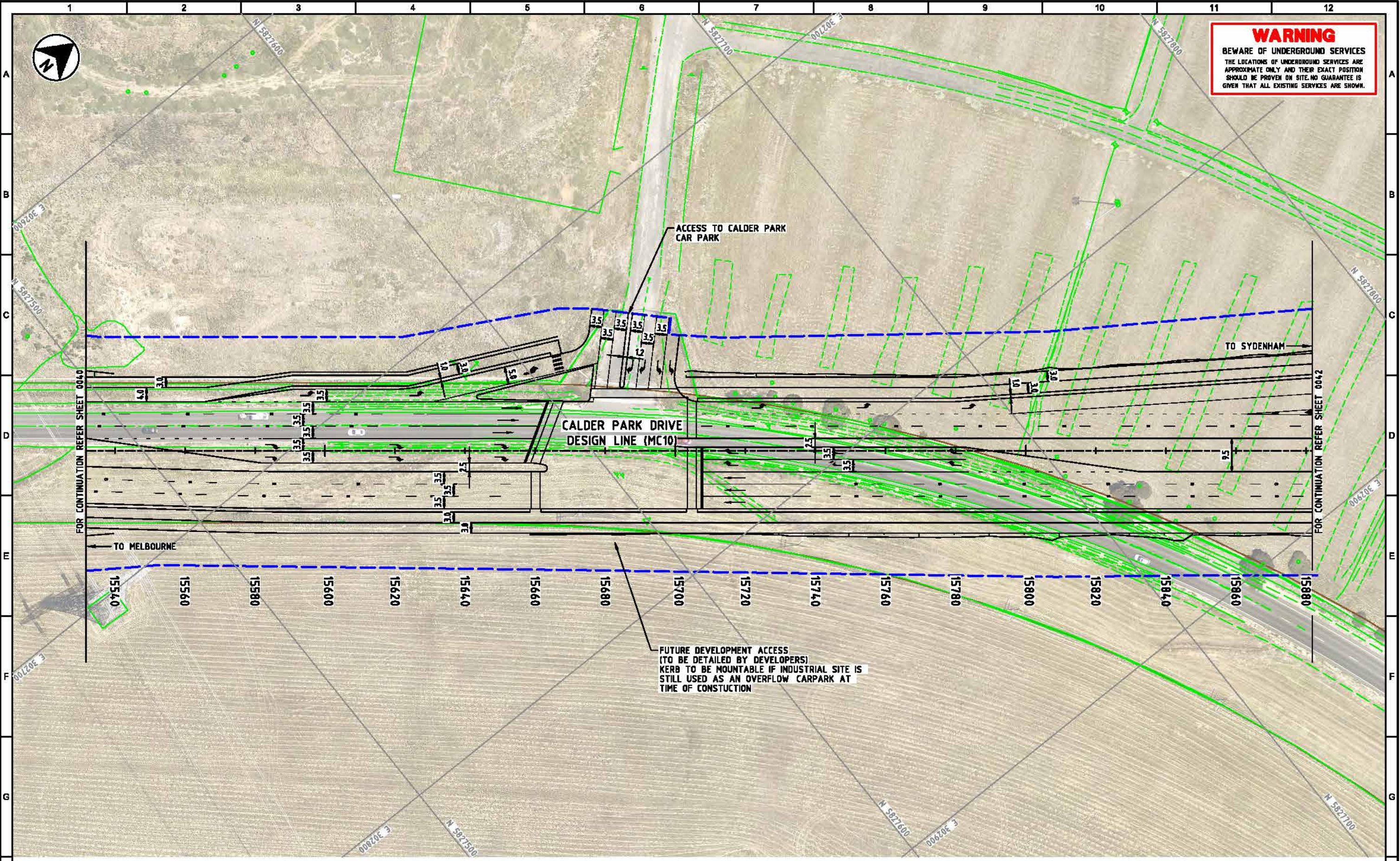


**PALMERS ROAD CORRIDOR
 PRELIMINARY ALIGNMENT PLAN
 SHEET 40**

SCALE: 1:1000 DRAWING No: SB20176-ECC-DG-0540 DATE: 02/07/2015 REV: A



WARNING
 BEWARE OF UNDERGROUND SERVICES
 THE LOCATIONS OF UNDERGROUND SERVICES ARE APPROXIMATE ONLY AND THEIR EXACT POSITION SHOULD BE PROVEN ON SITE. NO GUARANTEE IS GIVEN THAT ALL EXISTING SERVICES ARE SHOWN.



FUTURE DEVELOPMENT ACCESS
 (TO BE DETAILED BY DEVELOPERS)
 KERB TO BE MOUNTABLE IF INDUSTRIAL SITE IS
 STILL USED AS AN OVERFLOW CARPARK AT
 TIME OF CONSTRUCTION

FOR CONTINUATION REFER SHEET 0040

FOR CONTINUATION REFER SHEET 0042

DATE: 15-JUN-2016 10:27AM LOGIN NAME: dhanan LOCATION: C:\Users\dhanan\Documents\68201766-ECC-DG-0541.dgn



LEGEND

- | | | |
|----------------|------------------------|----------------------|
| 12500 CHAINAGE | EXISTING ELECTRICITY | EXISTING GAS |
| ROW BOUNDARY | EXISTING SEWER | EXISTING HV OVERHEAD |
| EXISTING WATER | EXISTING OPTICAL FIBER | |

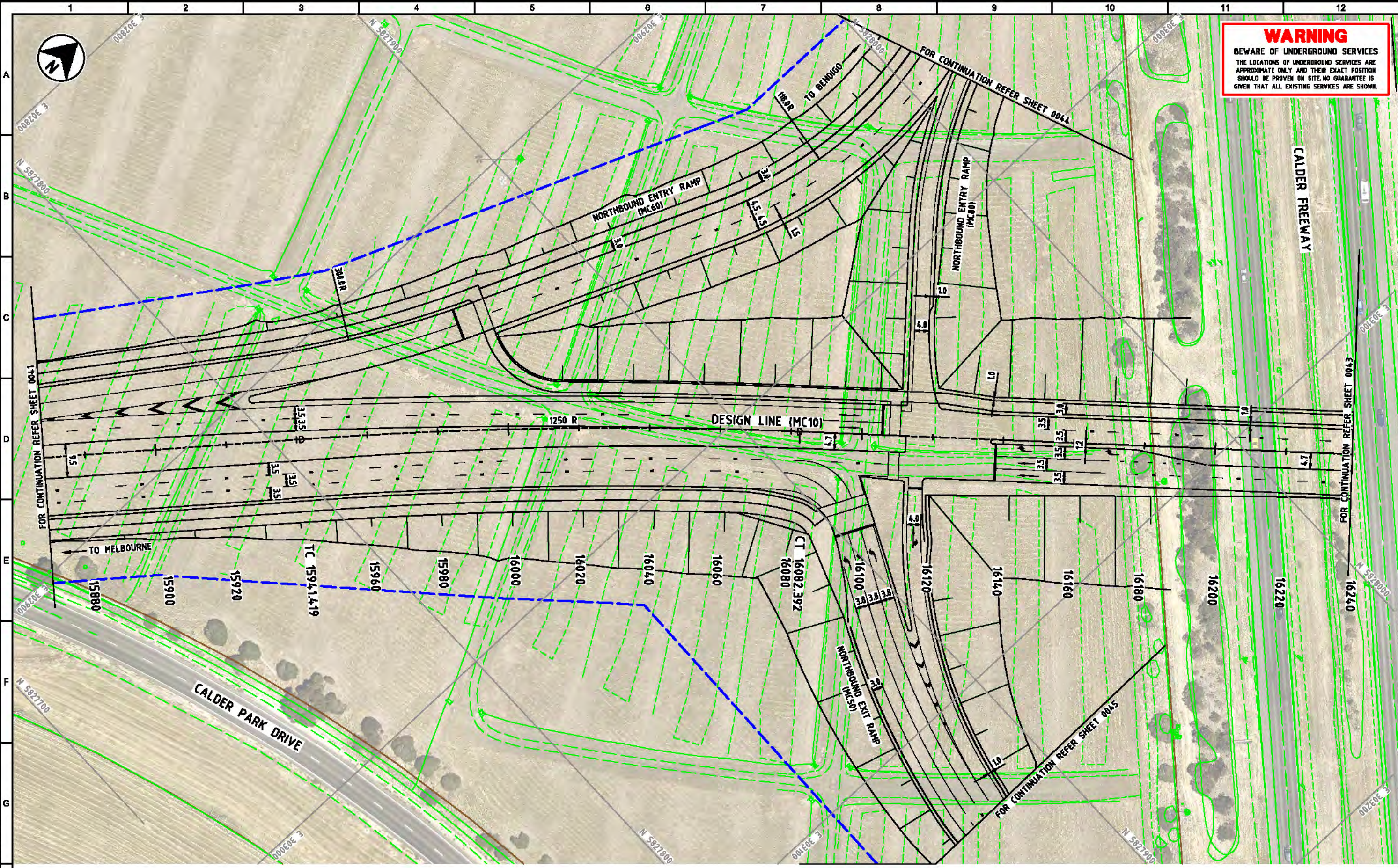


**PALMERS ROAD CORRIDOR
 PRELIMINARY ALIGNMENT PLAN
 SHEET 41**

SCALE: 1:1000 DRAWING NO: SB20176-ECC-DG-0541 DATE: 02/07/2015 REV: A

A3

WARNING
 BEWARE OF UNDERGROUND SERVICES
 THE LOCATIONS OF UNDERGROUND SERVICES ARE APPROXIMATE ONLY AND THEIR EXACT POSITION SHOULD BE PROVEN ON SITE. NO GUARANTEE IS GIVEN THAT ALL EXISTING SERVICES ARE SHOWN.



LEGEND

- 12500 CHAINAGE
- ROW BOUNDARY
- EXISTING WATER
- EXISTING ELECTRICITY
- EXISTING SEWER
- EXISTING OPTICAL FIBER
- EXISTING GAS
- EXISTING HV OVERHEAD

1:1000 0 10 20 30 40 50 m

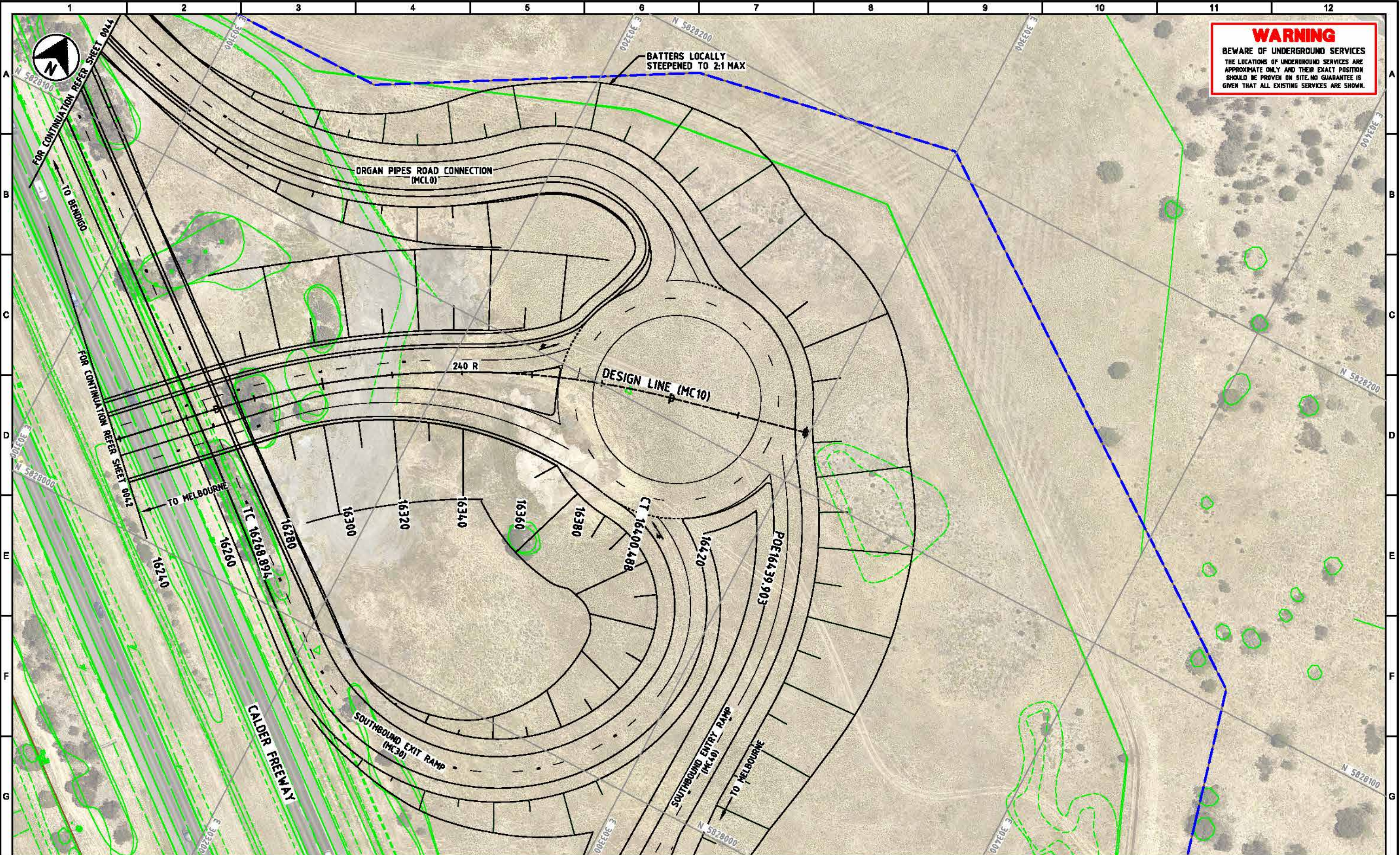
**PALMERS ROAD CORRIDOR
 PRELIMINARY ALIGNMENT PLAN
 SHEET 42**

SCALE 1:1000 DRAWING No SB20176-ECC-DG-0542 DATE 02/07/2015 REV A

DATE: 15-JUL-2016 10:27:44M LOGIN NAME: dman LOCATION: C:\Users\dman\Documents\16820176-ECC-DG-0542.dgn



WARNING
 BEWARE OF UNDERGROUND SERVICES
 THE LOCATIONS OF UNDERGROUND SERVICES ARE APPROXIMATE ONLY AND THEIR EXACT POSITION SHOULD BE PROVEN ON SITE. NO GUARANTEE IS GIVEN THAT ALL EXISTING SERVICES ARE SHOWN.



FOR CONTINUATION REFER SHEET 0045



LEGEND

- | | | |
|----------------|------------------------|----------------------|
| 12500 CHAINAGE | EXISTING ELECTRICITY | EXISTING GAS |
| ROW BOUNDARY | EXISTING SEWER | EXISTING HV OVERHEAD |
| EXISTING WATER | EXISTING OPTICAL FIBER | |

PALMERS ROAD CORRIDOR
PRELIMINARY ALIGNMENT PLAN
SHEET 43

SCALE: 1:1000 DRAWING NO: SB20176-ECC-DG-0543 DATE: 02/07/2015 REV: A

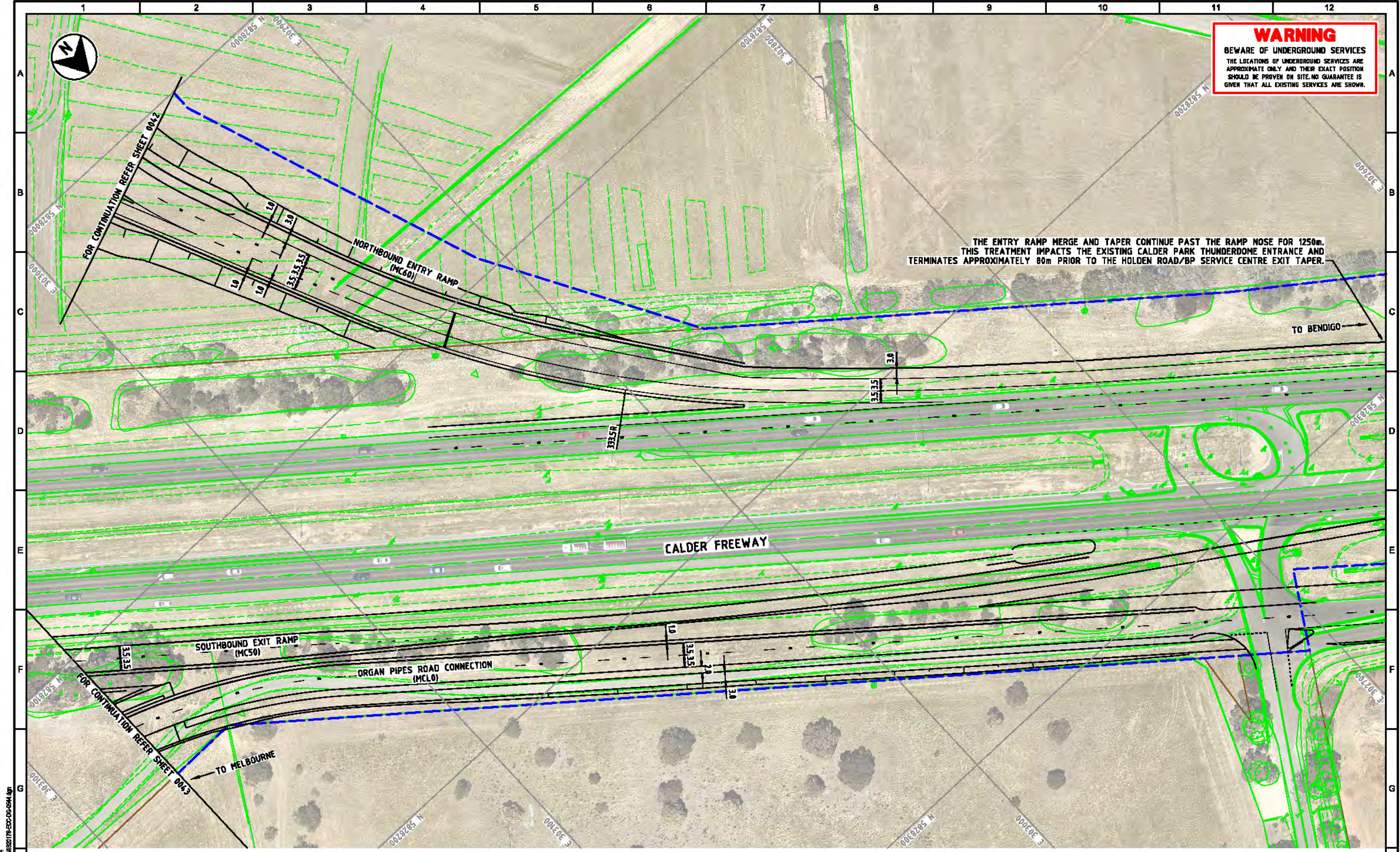
DATE: 15-JUL-2016 10:29AM LOGIN NAME: dman LOCATION: C:\workspace\Documents\1766320176-ECC-DG-0543.dgn



A3

WARNING
 BEWARE OF UNDERGROUND SERVICES
 THE LOCATIONS OF UNDERGROUND SERVICES ARE APPROXIMATE ONLY AND THEIR EXACT POSITION SHOULD BE PROVEN ON SITE. NO GUARANTEE IS GIVEN THAT ALL EXISTING SERVICES ARE SHOWN.

THE ENTRY RAMP MERGE AND TAPER CONTINUE PAST THE RAMP NOSE FOR 1250m. THIS TREATMENT IMPACTS THE EXISTING CALDER PARK THUNDERDOME ENTRANCE AND TERMINATES APPROXIMATELY 80m PRIOR TO THE HOLDEN ROAD/BP SERVICE CENTRE EXIT TAPER.



LEGEND

- 12500 CHAINAGE
- ROW BOUNDARY
- EXISTING WATER
- EXISTING ELECTRICITY
- EXISTING SEWER
- EXISTING OPTICAL FIBER
- EXISTING GAS
- EXISTING HV OVERHEAD

1:1000
 0 10 20 30 40 50 m

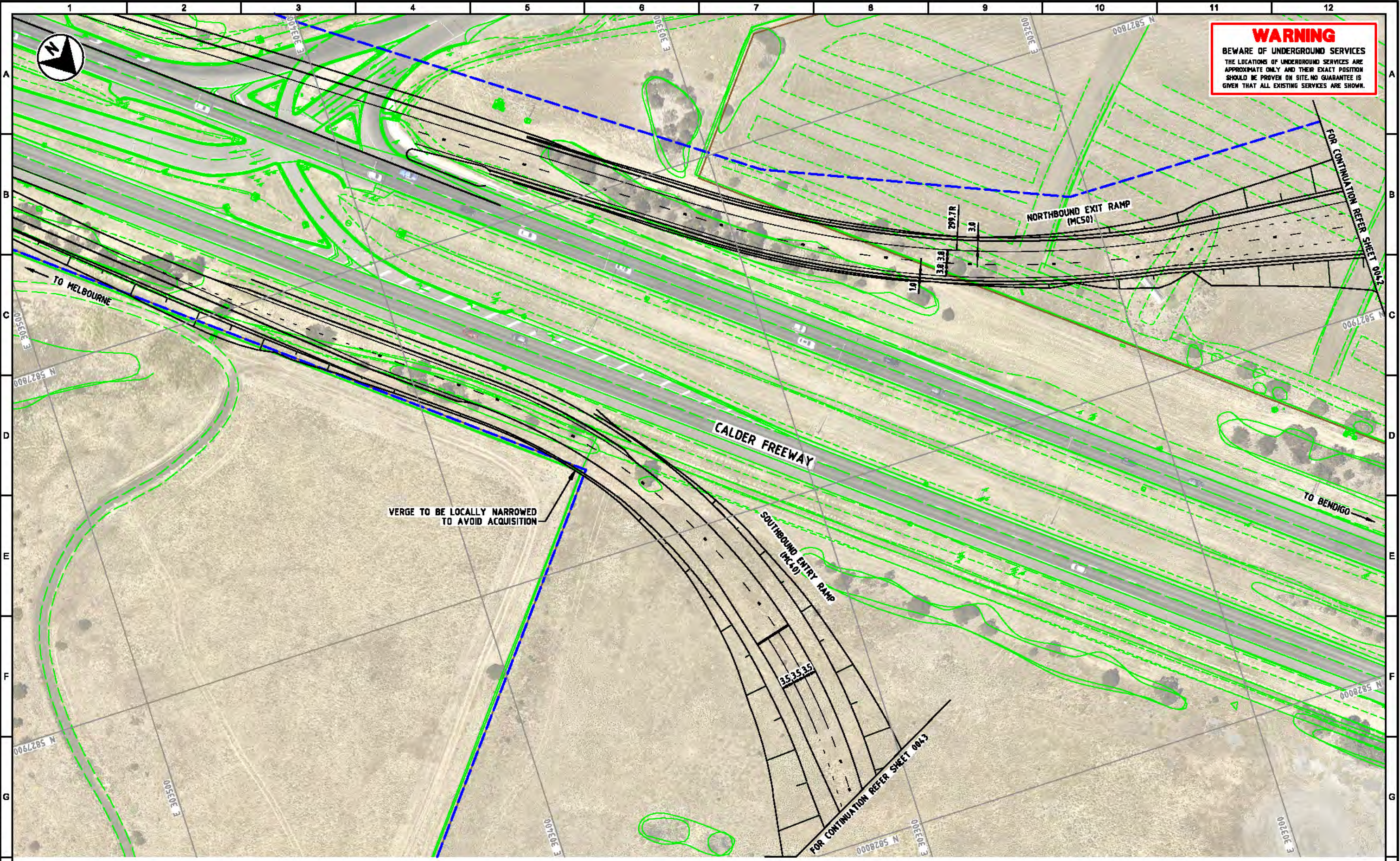
PALMERS ROAD CORRIDOR
PRELIMINARY ALIGNMENT PLAN
SHEET 44

SCALE: 1:1000
 DRAWING No: SB20176-ECC-DG-0544
 DATE: 02/07/2015
 REV: A

DATE: 15-JUL-2016 10:29AM LOGIN NAME: dman LOCATION: C:\Users\dman\Documents\6820176-ECC-DG-0544.dgn



WARNING
 BEWARE OF UNDERGROUND SERVICES
 THE LOCATIONS OF UNDERGROUND SERVICES ARE APPROXIMATE ONLY AND THEIR EXACT POSITION SHOULD BE PROVEN ON SITE. NO GUARANTEE IS GIVEN THAT ALL EXISTING SERVICES ARE SHOWN.



PRELIMINARY ISSUE



LEGEND

- | | | |
|--------------------|-----------------------------|---------------------------|
| 12500 CHAINAGE | —E— EXISTING ELECTRICITY | —MS— EXISTING GAS |
| —B— ROW BOUNDARY | —S— EXISTING SEWER | —HV— EXISTING HV OVERHEAD |
| —W— EXISTING WATER | —OF— EXISTING OPTICAL FIBER | |

**PALMERS ROAD CORRIDOR
 PRELIMINARY ALIGNMENT PLAN
 SHEET 45**

SCALE: 1:1000 DRAWING No: SB20176-ECC-DG-0545 DATE: 02/07/2015 REV: A

DATE: 15-JUN-2016 10:29AM LOGIN NAME: dhanan LOCATION: C:\Users\dhanan\Documents\1766320176-ECC-DG-0545.dgn

