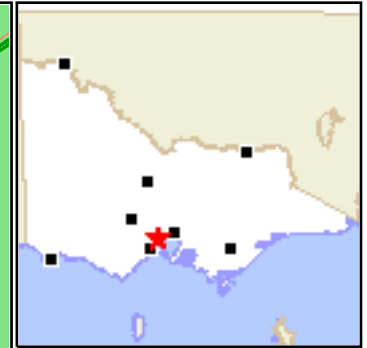
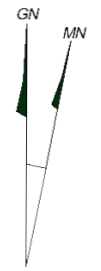


**Appendix E – Overview Maps – Borehole Locations Victorian Water Resources Data Warehouse / Sinclair Knight Merz**



Legend

- WATER MONITORING - ALL
- ROADS
  - Freeway
  - Highway
  - Secondary Road
  - Local
- RAILWAY
  - Railway
  - Underground Railway
  - Tram/Light Rail
  - Railway Trail
  - Railway stations
- Urban Growth Boundary
- Tree cover
- Township areas



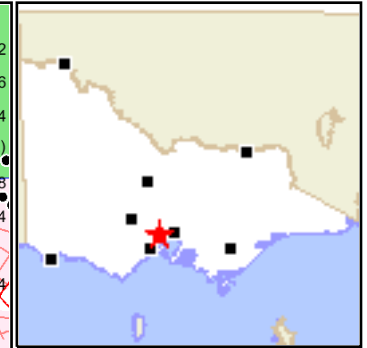
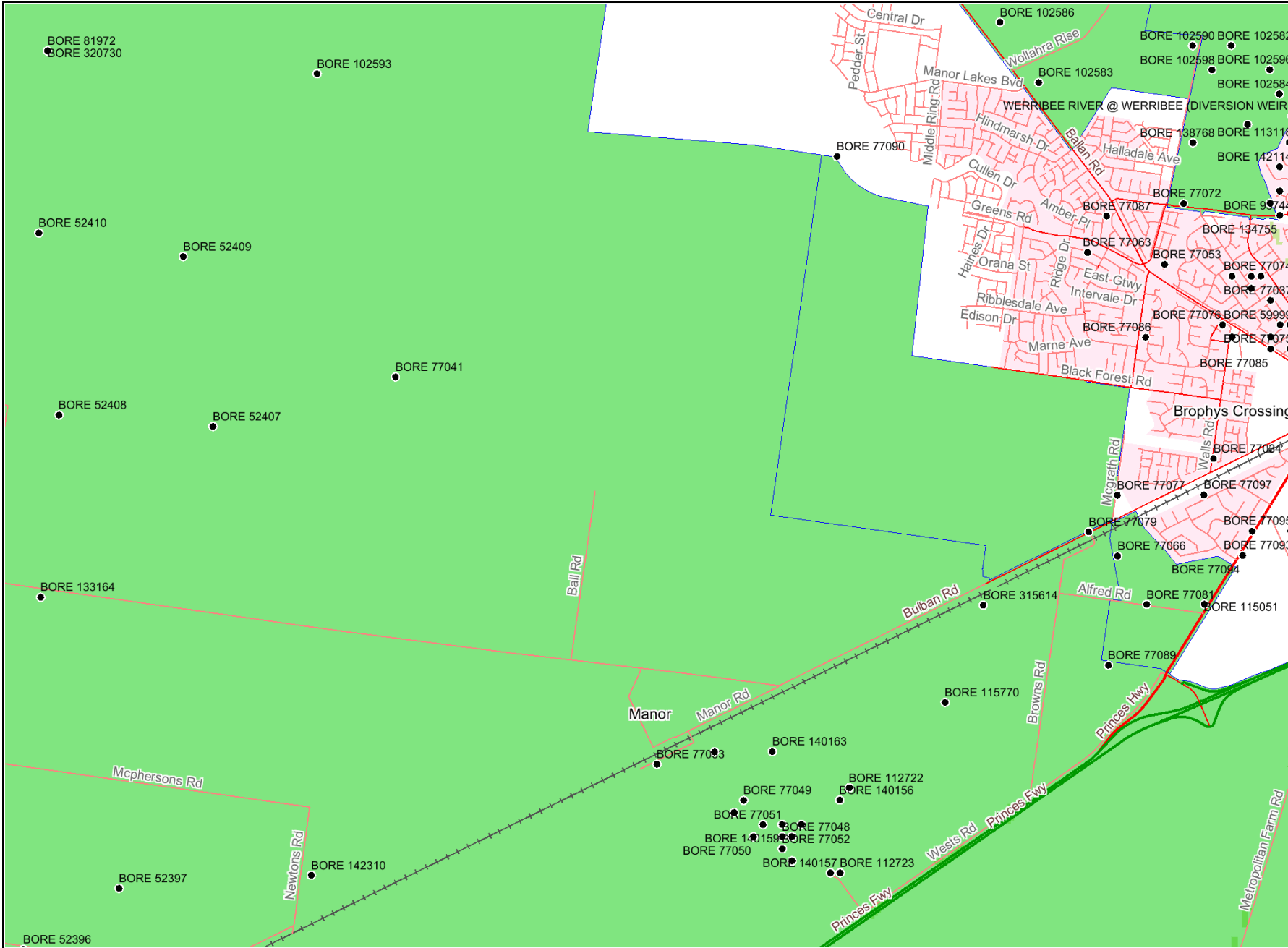
Disclaimer: This map is a snapshot generated from Victorian Government data. This material may be of assistance to you but the State of Victoria does not guarantee that the publication is without flaw of any kind or is wholly appropriate for your particular purposes and therefore disclaims all liability for error, loss or damage which may arise from reliance upon it. All persons accessing this information should make appropriate enquiries to assess the currency of the data.

Generated at <http://nremap-sc.nre.vic.gov.au/MapShare.v2/>

Produced on Tue May 12 10:50:47 EST 2009


Map Scale 1:50,000  
**NOT FOR NAVIGATION**





Legend

- WATER MONITORING - ALL
- ROADS**
  - Freeway
  - Highway
  - Secondary Road
  - Local
- RAILWAY**
  - Railway
  - Underground Railway
  - Tram/Light Rail
  - Railway Trail
  - Railway stations
- Urban Growth Boundary
- Tree cover
- Township areas



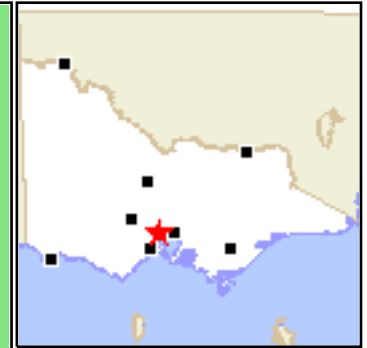
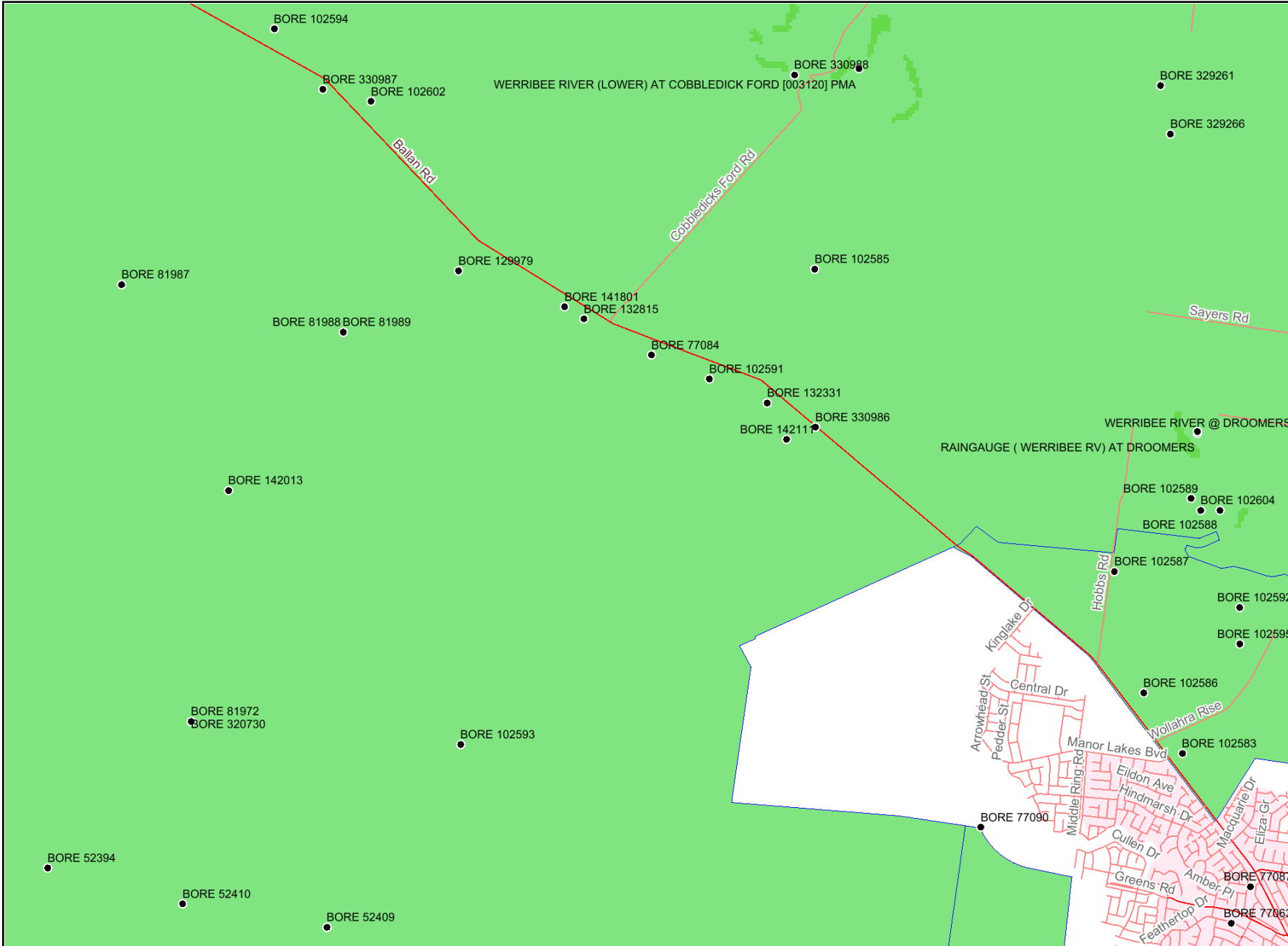
Disclaimer: This map is a snapshot generated from Victorian Government data. This material may be of assistance to you but the State of Victoria does not guarantee that the publication is without flaw of any kind or is wholly appropriate for your particular purposes and therefore disclaims all liability for error, loss or damage which may arise from reliance upon it. All persons accessing this information should make appropriate enquiries to assess the currency of the data.

Map Scale 1:50,000  
**NOT FOR NAVIGATION**




Generated at <http://nremap-sc.nre.vic.gov.au/MapShare.v2/>

Produced on Tue May 12 10:52:16 EST 2009



Legend

- WATER MONITORING - ALL
- ROADS**
  - Freeway
  - Highway
  - Secondary Road
  - Local
- RAILWAY**
  - Railway
  - Underground Railway
  - Tram/Light Rail
  - Railway Trail
  - Railway stations
- Urban Growth Boundary
- Tree cover
- Township areas



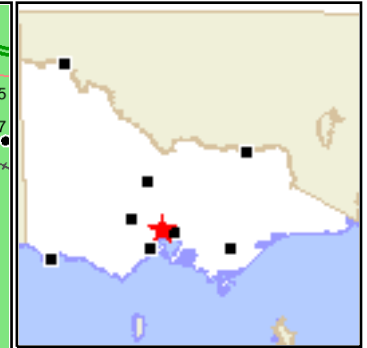
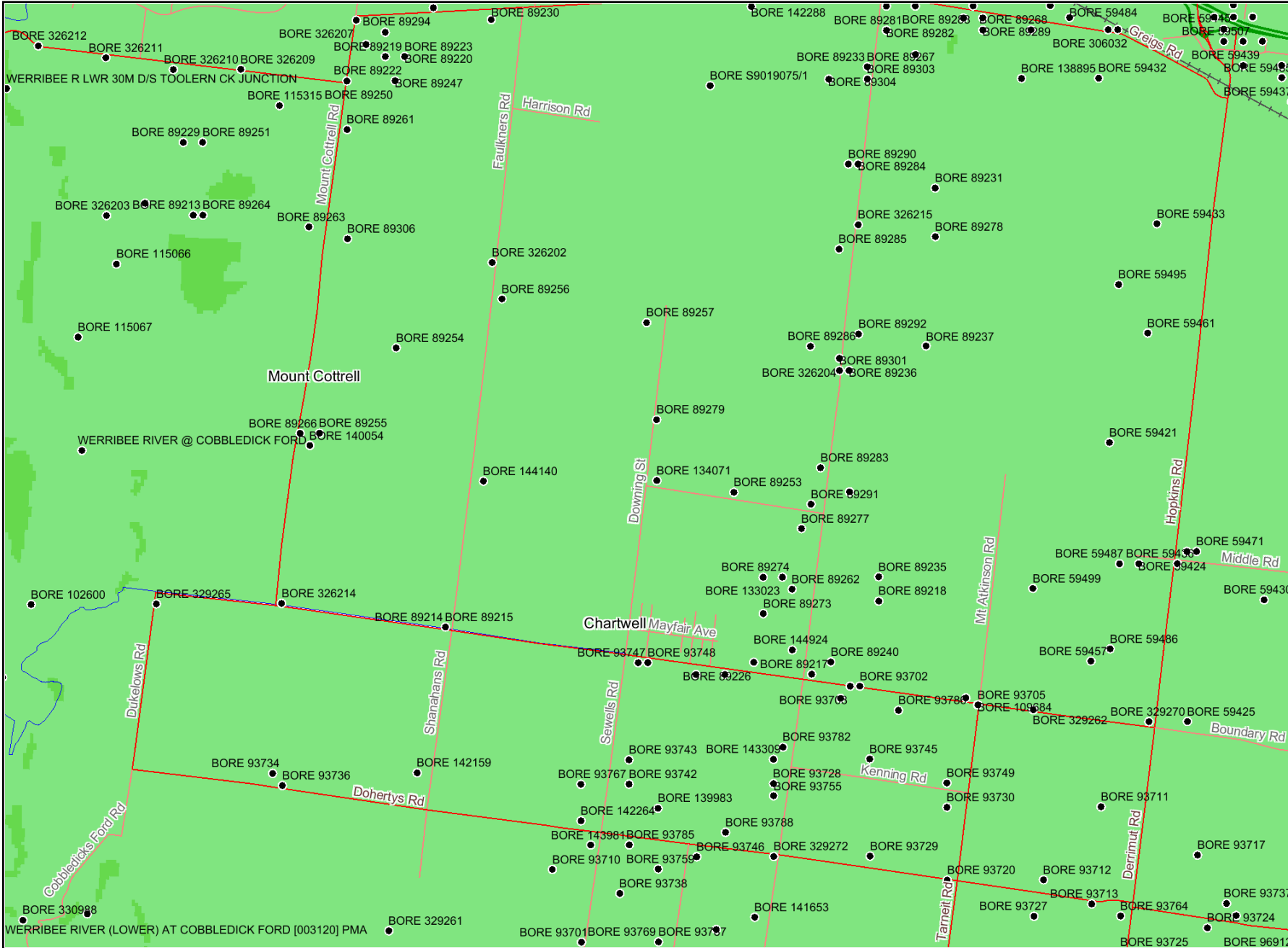
Disclaimer: This map is a snapshot generated from Victorian Government data. This material may be of assistance to you but the State of Victoria does not guarantee that the publication is without flaw of any kind or is wholly appropriate for your particular purposes and therefore disclaims all liability for error, loss or damage which may arise from reliance upon it. All persons accessing this information should make appropriate enquiries to assess the currency of the data.

Generated at <http://nremap-sc.nre.vic.gov.au/MapShare.v2/>

Produced on Tue May 12 10:54:24 EST 2009

Map Scale 1:50,000  
NOT FOR NAVIGATION





Legend

- WATER MONITORING - ALL
- ROADS**
  - Freeway
  - Highway
  - Secondary Road
  - Local
- RAILWAY**
  - Railway
  - Underground Railway
  - Tram/Light Rail
  - Railway Trail
  - Railway stations
- Urban Growth Boundary
- Tree cover
- Township areas



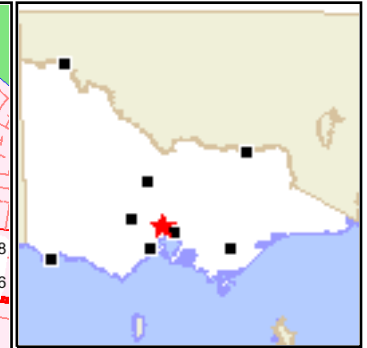
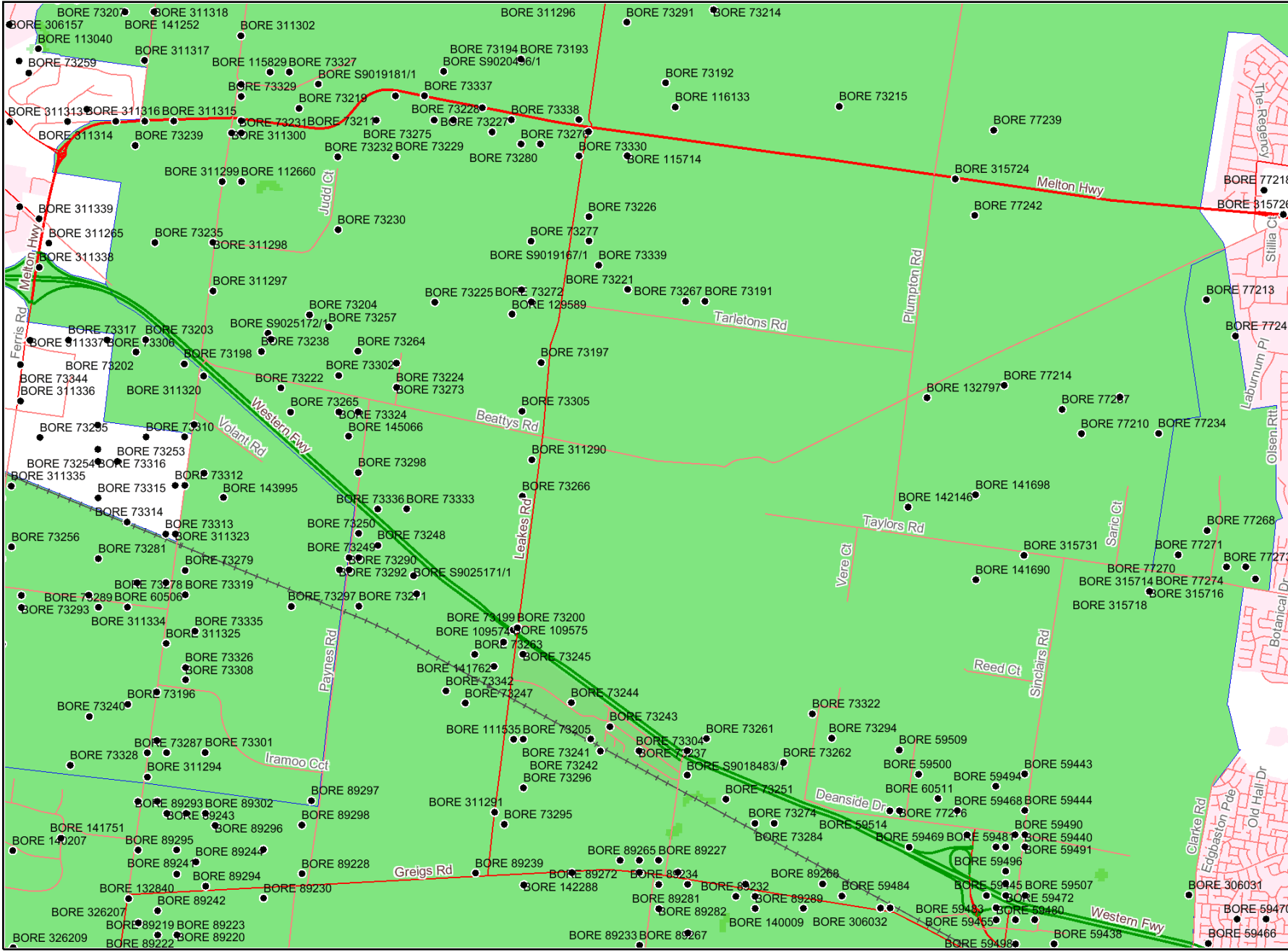
Disclaimer: This map is a snapshot generated from Victorian Government data. This material may be of assistance to you but the State of Victoria does not guarantee that the publication is without flaw of any kind or is wholly appropriate for your particular purposes and therefore disclaims all liability for error, loss or damage which may arise from reliance upon it. All persons accessing this information should make appropriate enquiries to assess the currency of the data.

Generated at <http://nremap-sc.nre.vic.gov.au/MapShare.v2/>

Produced on Tue May 12 10:55:36 EST 2009

Map Scale 1:50,000  
NOT FOR NAVIGATION





Legend

- WATER MONITORING - ALL
- ROADS**
  - Freeway
  - Highway
  - Secondary Road
  - Local
- RAILWAY**
  - Railway
  - Underground Railway
  - Tram/Light Rail
  - Railway Trail
  - Railway stations
- Urban Growth Boundary
- Tree cover
- Township areas



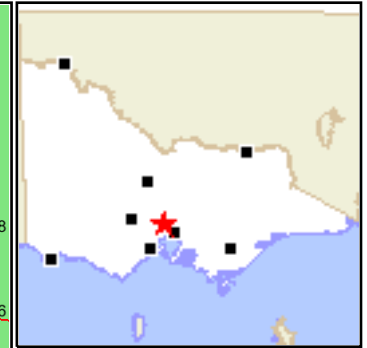
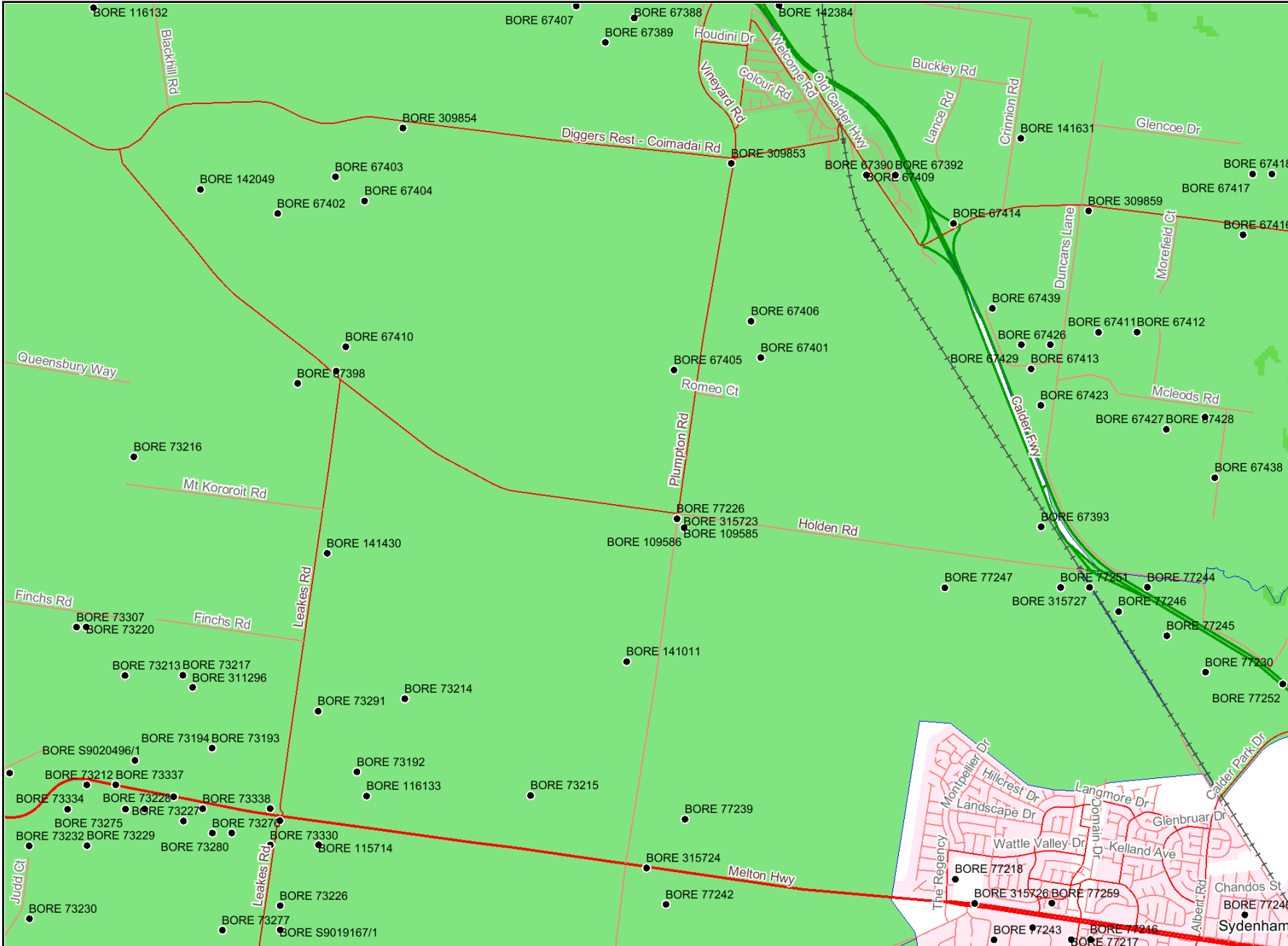
Disclaimer: This map is a snapshot generated from Victorian Government data. This material may be of assistance to you but the State of Victoria does not guarantee that the publication is without flaw of any kind or is wholly appropriate for your particular purposes and therefore disclaims all liability for error, loss or damage which may arise from reliance upon it. All persons accessing this information should make appropriate enquiries to assess the currency of the data.

Map Scale 1:50,000  
**NOT FOR NAVIGATION**



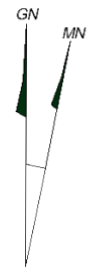
Generated at <http://nremap-sc.nre.vic.gov.au/MapShare.v2/>

Produced on Tue May 12 10:57:42 EST 2009



Legend

- WATER MONITORING - ALL
  
- ROADS
  - Freeway
  - Highway
  - Secondary Road
  - Local
  
- RAILWAY
  - Railway
  - Underground Railway
  - Tram/Light Rail
  - Railway Trail
  - Railway stations
  
- Urban Growth Boundary
- Tree cover
- Township areas



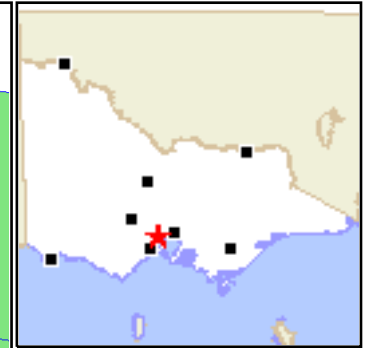
Disclaimer: This map is a snapshot generated from Victorian Government data. This material may be of assistance to you but the State of Victoria does not guarantee that the publication is without flaw of any kind or is wholly appropriate for your particular purposes and therefore disclaims all liability for error, loss or damage which may arise from reliance upon it. All persons accessing this information should make appropriate enquiries to assess the currency of the data.

Generated at <http://nremap-sc.nre.vic.gov.au/MapShare.v2/>

Produced on Tue May 12 10:58:59 EST 2009

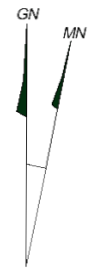
Map Scale 1:50,000  
 NOT FOR NAVIGATION





### Legend

- WATER MONITORING - ALL
- ROADS**
  - Freeway
  - Highway
  - Secondary Road
  - Local
- RAILWAY**
  - Railway
  - Underground Railway
  - Tram/Light Rail
  - Railway Trail
  - Railway stations
- Urban Growth Boundary
- Tree cover
- Township areas



Disclaimer: This map is a snapshot generated from Victorian Government data. This material may be of assistance to you but the State of Victoria does not guarantee that the publication is without flaw of any kind or is wholly appropriate for your particular purposes and therefore disclaims all liability for error, loss or damage which may arise from reliance upon it. All persons accessing this information should make appropriate enquiries to assess the currency of the data.

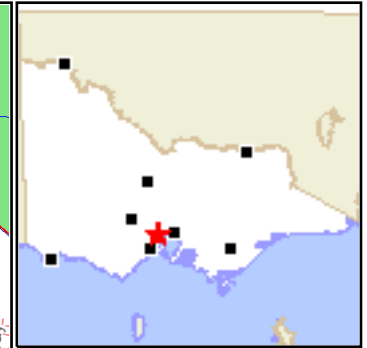
Generated at <http://nremap-sc.nre.vic.gov.au/MapShare.v2/>

Produced on Tue Apr 14 08:40:37 EST 2009

Map Scale 1:50,000  
**NOT FOR NAVIGATION**

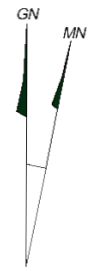






Legend

- WATER MONITORING - ALL
- ROADS**
  - Freeway
  - Highway
  - Secondary Road
  - Local
- RAILWAY**
  - Railway
  - Underground Railway
  - Tram/Light Rail
  - Railway Trail
  - Railway stations
- Urban Growth Boundary
- Tree cover
- Township areas



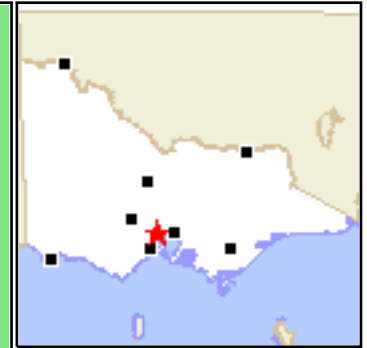
Disclaimer: This map is a snapshot generated from Victorian Government data. This material may be of assistance to you but the State of Victoria does not guarantee that the publication is without flaw of any kind or is wholly appropriate for your particular purposes and therefore disclaims all liability for error, loss or damage which may arise from reliance upon it. All persons accessing this information should make appropriate enquiries to assess the currency of the data.

Generated at <http://nremap-sc.nre.vic.gov.au/MapShare.v2/>

Produced on Tue Apr 14 08:44:32 EST 2009

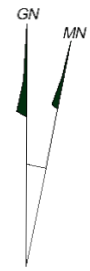
Map Scale 1:50,000  
NOT FOR NAVIGATION





Legend

- WATER MONITORING - ALL
- ROADS**
  - Freeway
  - Highway
  - Secondary Road
  - Local
- RAILWAY**
  - Railway
  - Underground Railway
  - Tram/Light Rail
  - Railway Trail
  - Railway stations
- Urban Growth Boundary
- Tree cover
- Township areas



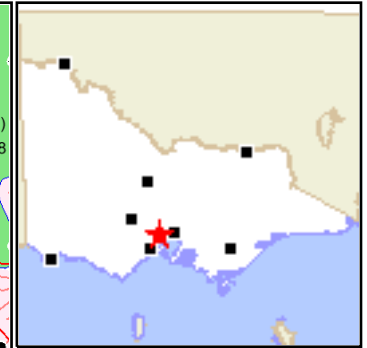
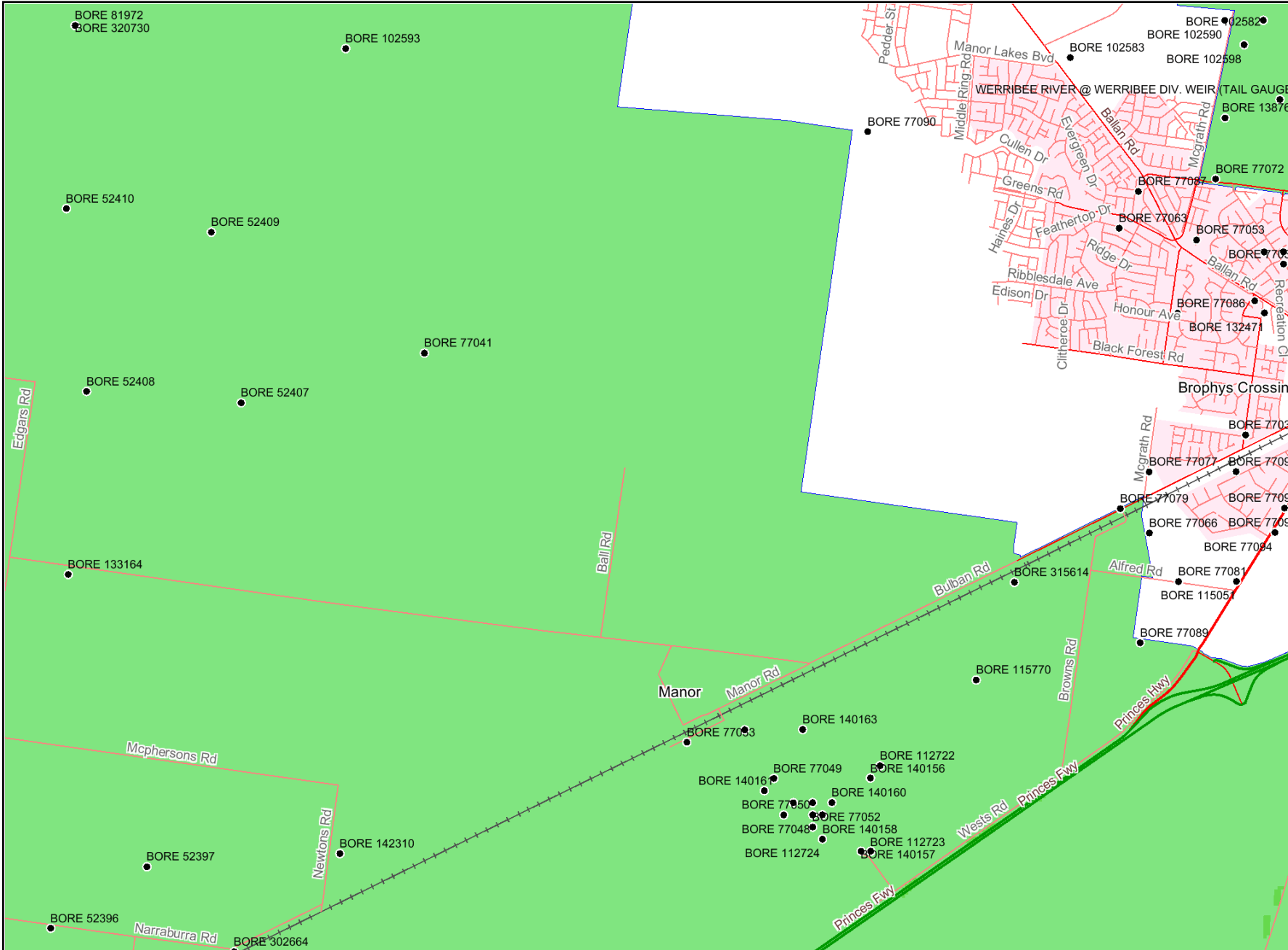
Disclaimer: This map is a snapshot generated from Victorian Government data. This material may be of assistance to you but the State of Victoria does not guarantee that the publication is without flaw of any kind or is wholly appropriate for your particular purposes and therefore disclaims all liability for error, loss or damage which may arise from reliance upon it. All persons accessing this information should make appropriate enquiries to assess the currency of the data.

Generated at <http://nremap-sc.nre.vic.gov.au/MapShare.v2/>

Produced on Tue Apr 14 08:45:25 EST 2009


Map Scale 1:50,000  
**NOT FOR NAVIGATION**





Legend

- WATER MONITORING - ALL
- ROADS**
  - Freeway
  - Highway
  - Secondary Road
  - Local
- RAILWAY**
  - Railway
  - Underground Railway
  - Tram/Light Rail
  - Railway Trail
  - Railway stations
- Urban Growth Boundary
- Tree cover
- Township areas



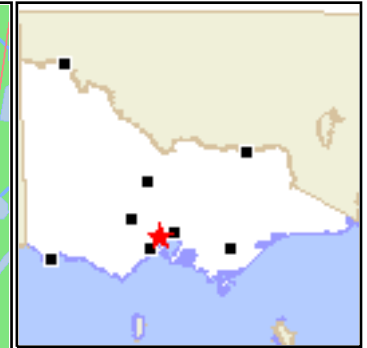
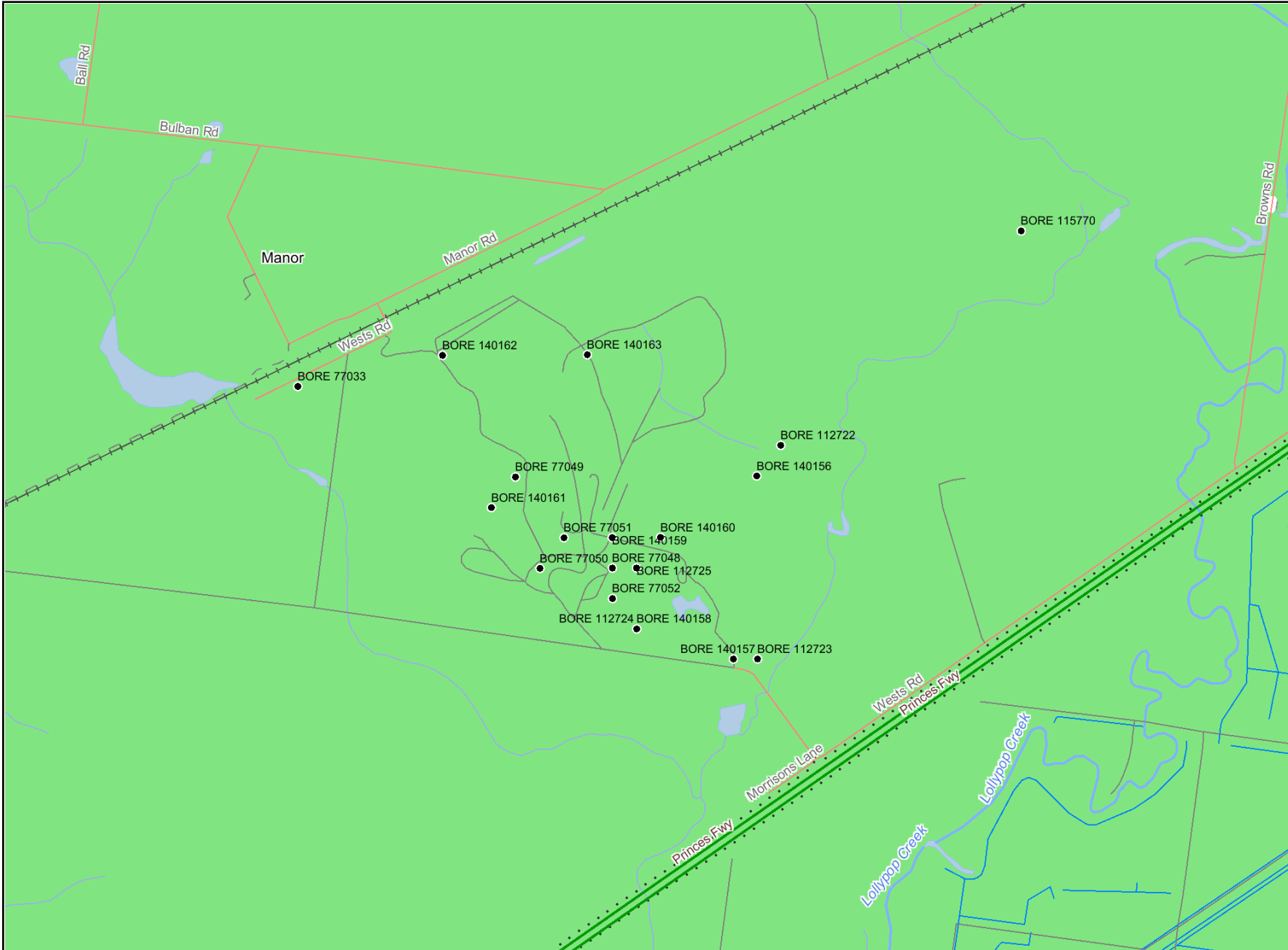
Disclaimer: This map is a snapshot generated from Victorian Government data. This material may be of assistance to you but the State of Victoria does not guarantee that the publication is without flaw of any kind or is wholly appropriate for your particular purposes and therefore disclaims all liability for error, loss or damage which may arise from reliance upon it. All persons accessing this information should make appropriate enquiries to assess the currency of the data.

Generated at <http://nremap-sc.nre.vic.gov.au/MapShare.v2/>

Produced on Wed Feb 18 08:02:20 EST 2009

Map Scale 1:50,000  
**NOT FOR NAVIGATION**





Legend

\* Refer to page 2 for legend details



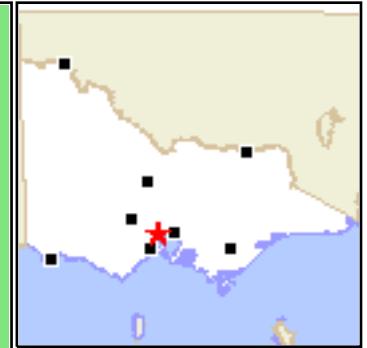
Disclaimer: This map is a snapshot generated from Victorian Government data. This material may be of assistance to you but the State of Victoria does not guarantee that the publication is without flaw of any kind or is wholly appropriate for your particular purposes and therefore disclaims all liability for error, loss or damage which may arise from reliance upon it. All persons accessing this information should make appropriate enquiries to assess the currency of the data.

Generated at <http://nremap-sc.nre.vic.gov.au/MapShare.v2/>

Produced on Wed Feb 18 08:04:46 EST 2009

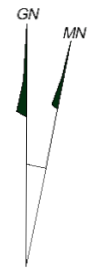
Map Scale 1:20,000  
NOT FOR NAVIGATION





Legend

- WATER MONITORING - ALL
- ROADS
  - Freeway
  - Highway
  - Secondary Road
  - Local
- RAILWAY
  - Railway
  - Underground Railway
  - Tram/Light Rail
  - Railway Trail
  - Railway stations
- Urban Growth Boundary
- Tree cover
- Township areas



Disclaimer: This map is a snapshot generated from Victorian Government data. This material may be of assistance to you but the State of Victoria does not guarantee that the publication is without flaw of any kind or is wholly appropriate for your particular purposes and therefore disclaims all liability for error, loss or damage which may arise from reliance upon it. All persons accessing this information should make appropriate enquiries to assess the currency of the data.

Generated at <http://nremap-sc.nre.vic.gov.au/MapShare.v2/>

Produced on Wed Feb 18 08:03:31 EST 2009

Map Scale 1:50,000  
NOT FOR NAVIGATION

