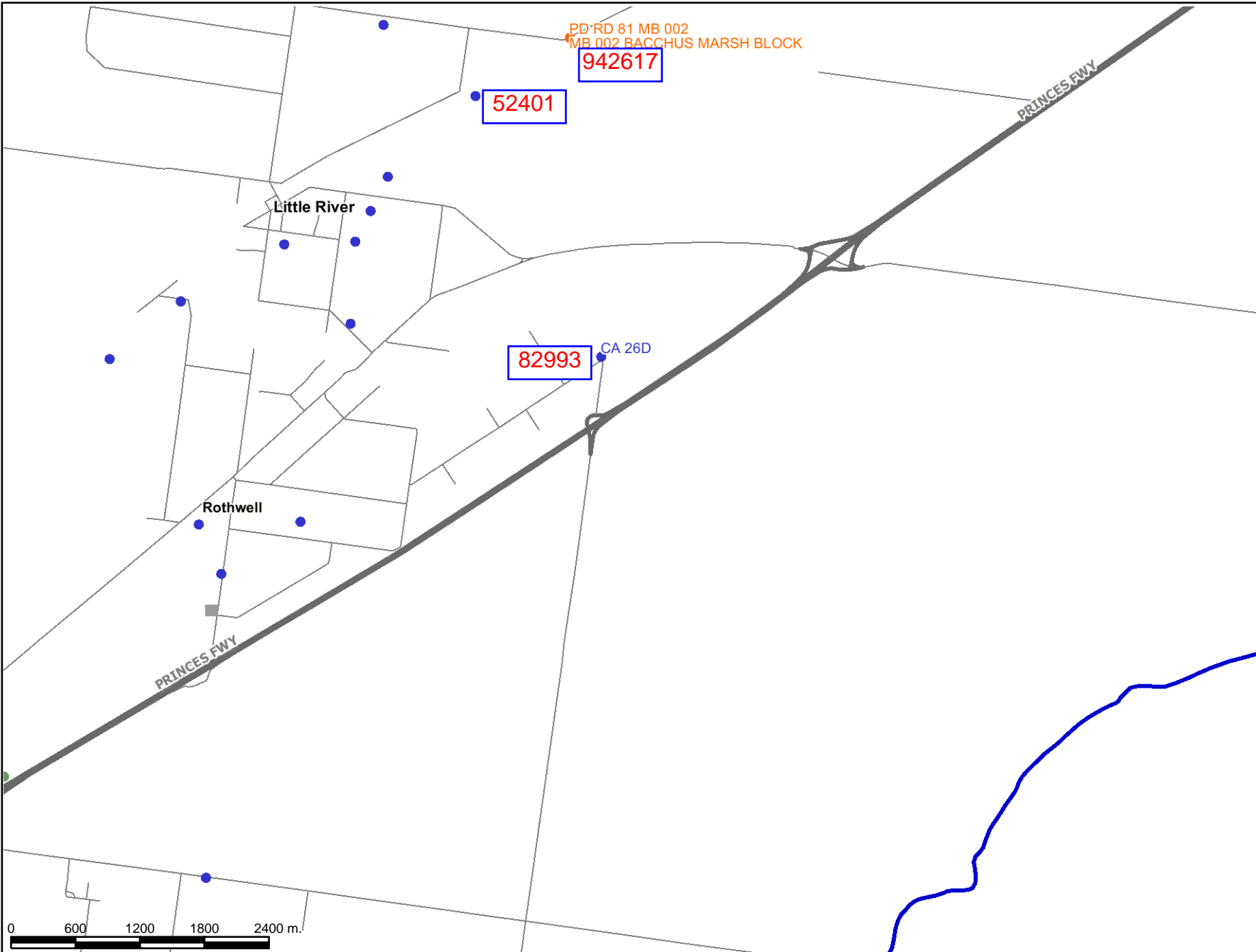


Appendix D – Overview Maps – Borehole Locations GeoVic



Legend

Boreholes - All

- Boreholes - Coal
- Boreholes - Engineering
- ▲ Boreholes - Environmental monitoring
- Boreholes - Extractive Industries
- ★ Boreholes - General Geological
- Boreholes - Minerals - base metals
- Boreholes - Minerals - gold
- Boreholes - Minerals - heavy mineral sand
- Boreholes - Minerals general
- Boreholes - Petroleum
- Boreholes - Groundwater
- Boreholes - Other
- ▲ Groundwater Boreholes - CLPR - copy

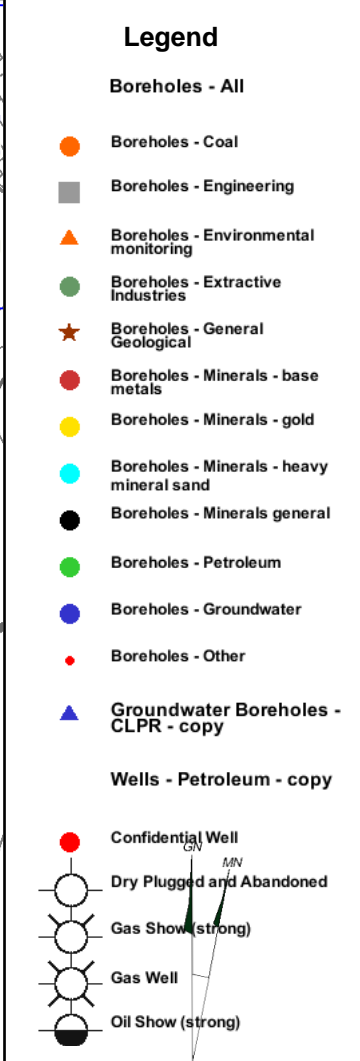
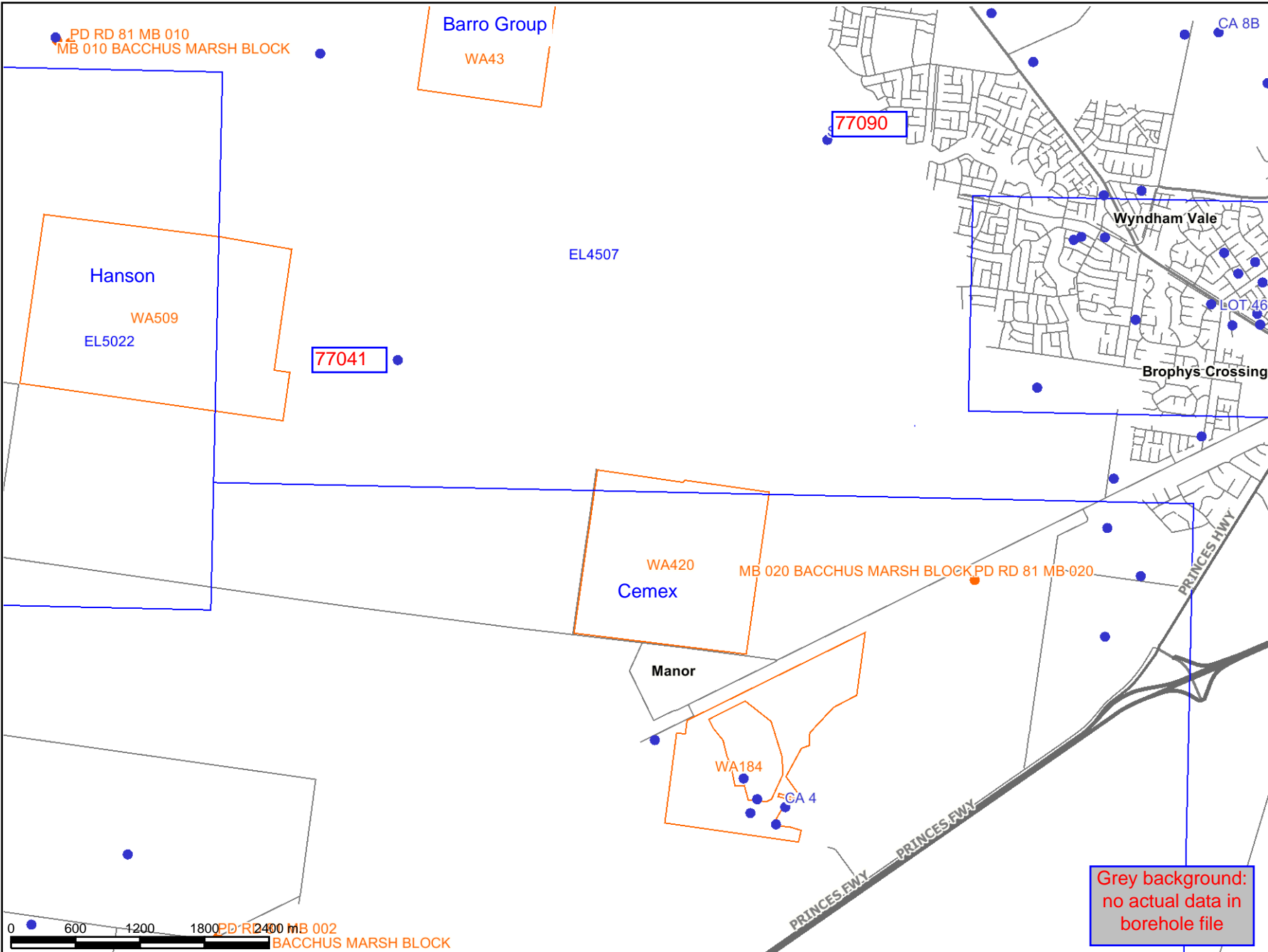
Wells - Petroleum - copy

- Confidential Well
- Dry Plugged and Abandoned
- Gas Show (strong)
- Gas Well
- Oil Show (strong)

Disclaimer: This map is a snapshot generated from Victorian Government data. This material may be of assistance to you but the State of Victoria does not guarantee that the publication is without flaw of any kind or is wholly appropriate for your particular purposes and therefore disclaims all liability for error, loss or damage which may arise from reliance upon it. All persons accessing this information should make appropriate enquiries to assess the currency of the data.

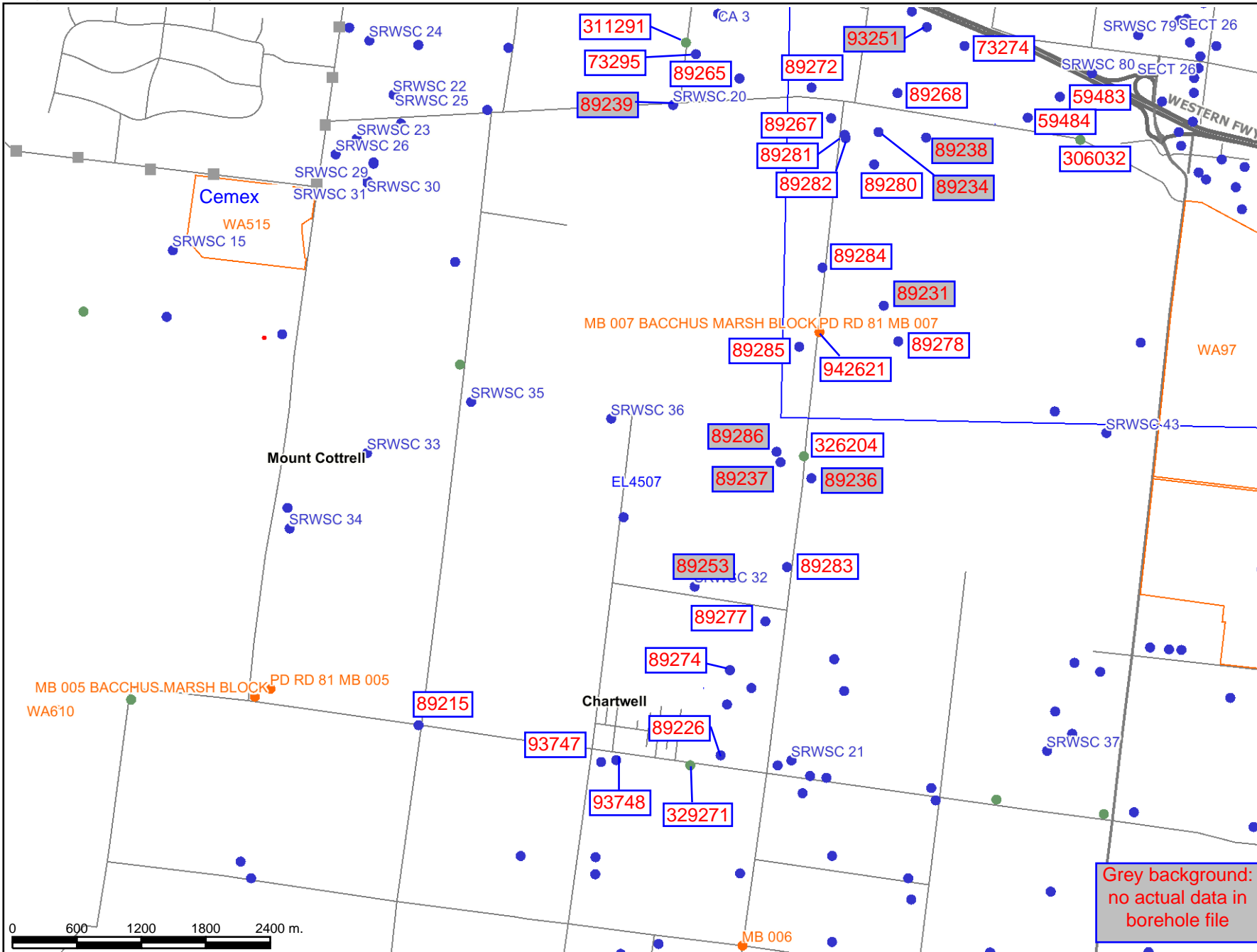
Map Scale 1:50,000
NOT FOR NAVIGATION





Disclaimer: This map is a snapshot generated from Victorian Government data. This material may be of assistance to you but the State of Victoria does not guarantee that the publication is without flaw of any kind or is wholly appropriate for your particular purposes and therefore disclaims all liability for error, loss or damage which may arise from reliance upon it. All persons accessing this information should make appropriate enquiries to assess the currency of the data.

Map Scale 1:50,000
NOT FOR NAVIGATION



Legend

Boreholes - All

- Boreholes - Coal
- Boreholes - Engineering
- ▲ Boreholes - Environmental monitoring
- Boreholes - Extractive Industries
- ★ Boreholes - General Geological
- Boreholes - Minerals - base metals
- Boreholes - Minerals - gold
- Boreholes - Minerals - heavy mineral sand
- Boreholes - Minerals general
- Boreholes - Petroleum
- Boreholes - Groundwater
- Boreholes - Other
- ▲ Groundwater Boreholes - CLPR - copy

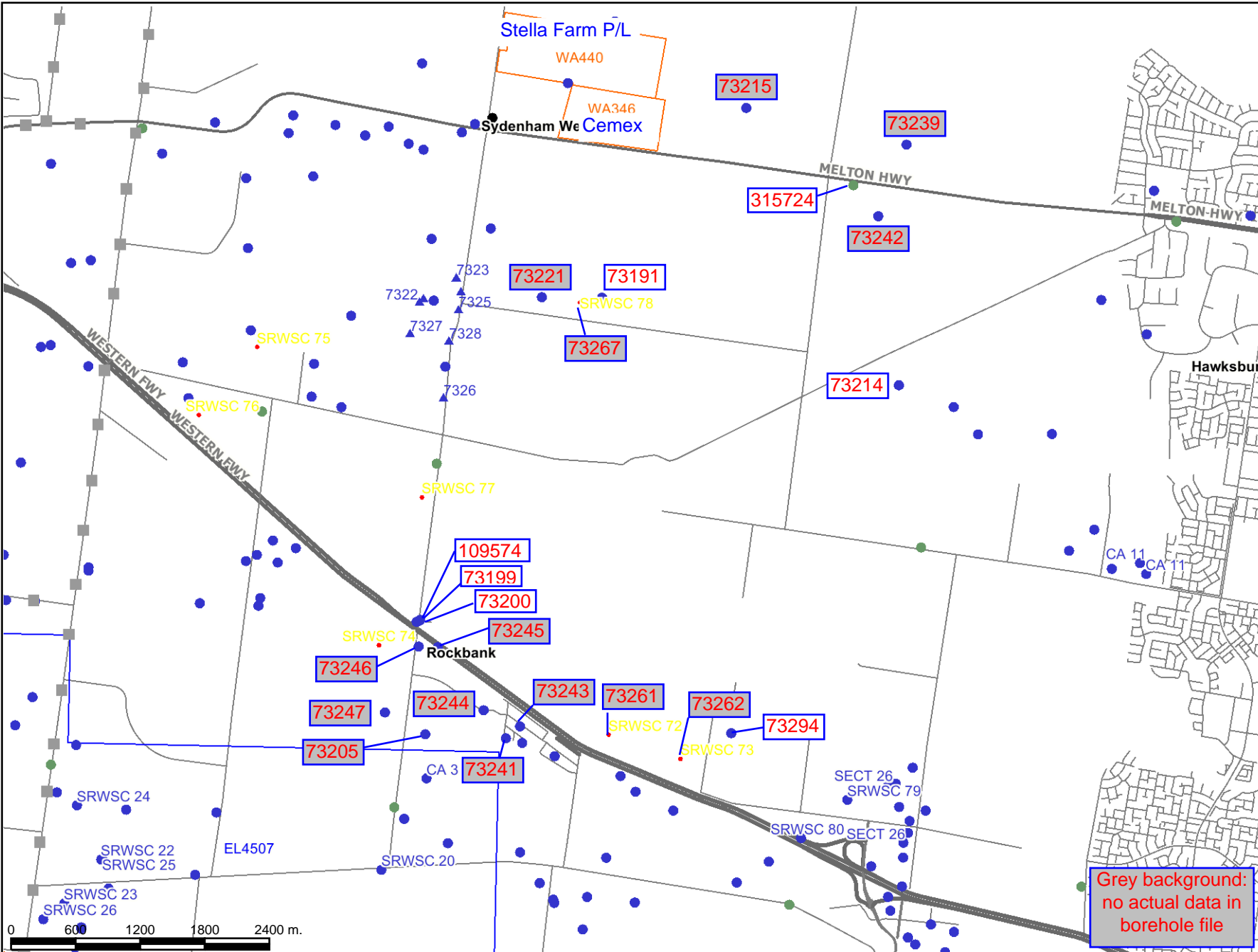
Wells - Petroleum - copy

- Confidential Well
- Dry Plugged and Abandoned
- Gas Show (strong)
- Gas Well
- Oil Show (strong)

Grey background:
no actual data in
borehole file

0 600 1200 1800 2400 m.

Disclaimer: This map is a snapshot generated from Victorian Government data. This material may be of assistance to you but the State of Victoria does not guarantee that the publication is without flaw of any kind or is wholly appropriate for your particular purposes and therefore disclaims all liability for error, loss or damage which may arise from reliance upon it. All persons accessing this information should make appropriate enquiries to assess the currency of the data.



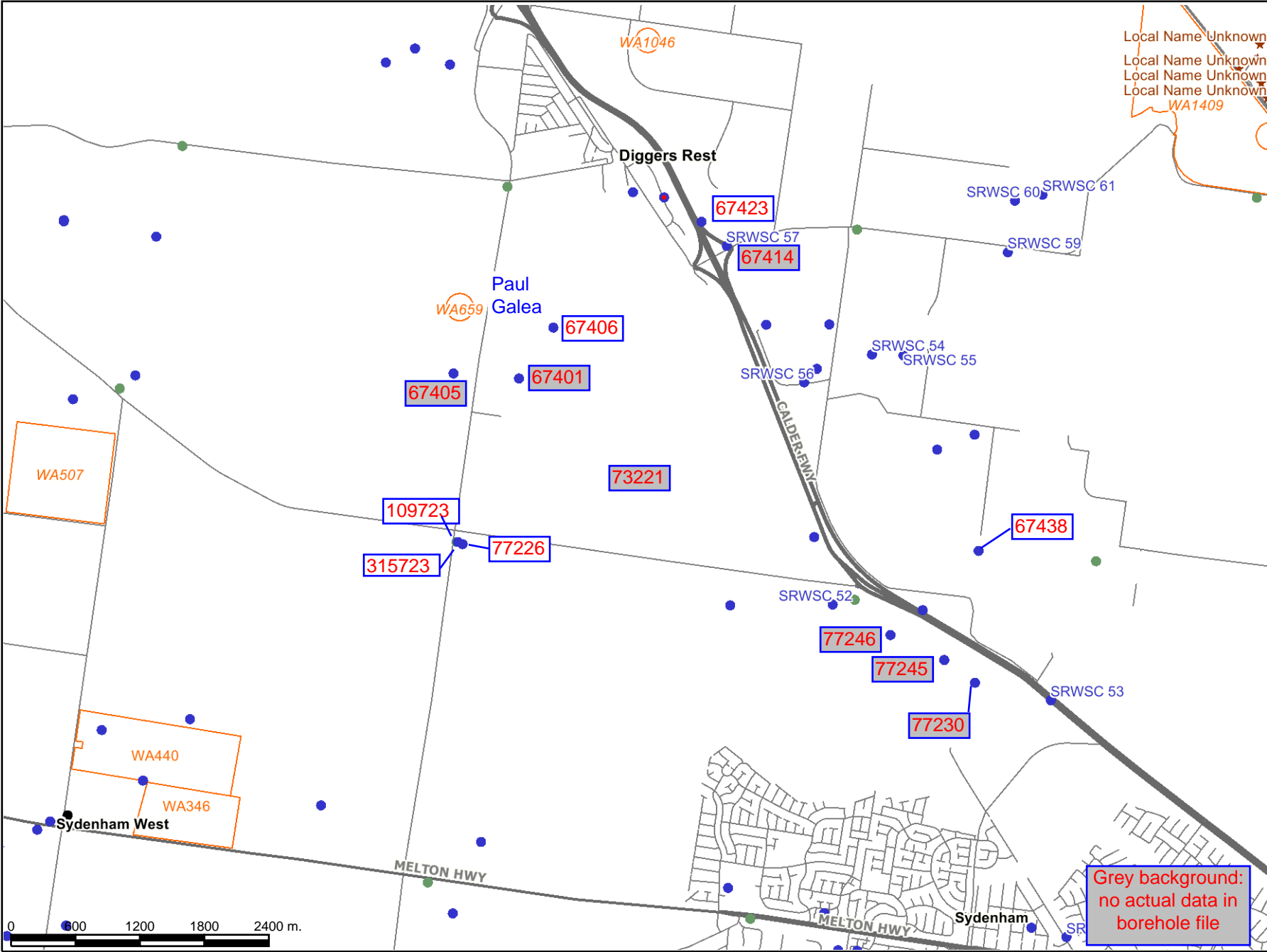
Legend

- Boreholes - All**
- Boreholes - Coal
 - Boreholes - Engineering
 - ▲ Boreholes - Environmental monitoring
 - Boreholes - Extractive Industries
 - ★ Boreholes - General Geological
 - Boreholes - Minerals - base metals
 - Boreholes - Minerals - gold
 - Boreholes - Minerals - heavy mineral sand
 - Boreholes - Minerals general
 - Boreholes - Petroleum
 - Boreholes - Groundwater
 - Boreholes - Other
 - ▲ Groundwater Boreholes - CLPR - copy
- Wells - Petroleum - copy**
- Confidential Well
 - Dry Plugged and Abandoned
 - Gas Show (strong)
 - Gas Well
 - Oil Show (strong)

Grey background:
no actual data in
borehole file

Disclaimer: This map is a snapshot generated from Victorian Government data. This material may be of assistance to you but the State of Victoria does not guarantee that the publication is without flaw of any kind or is wholly appropriate for your particular purposes and therefore disclaims all liability for error, loss or damage which may arise from reliance upon it. All persons accessing this information should make appropriate enquiries to assess the currency of the data.

Map Scale 1:50,000
NOT FOR NAVIGATION

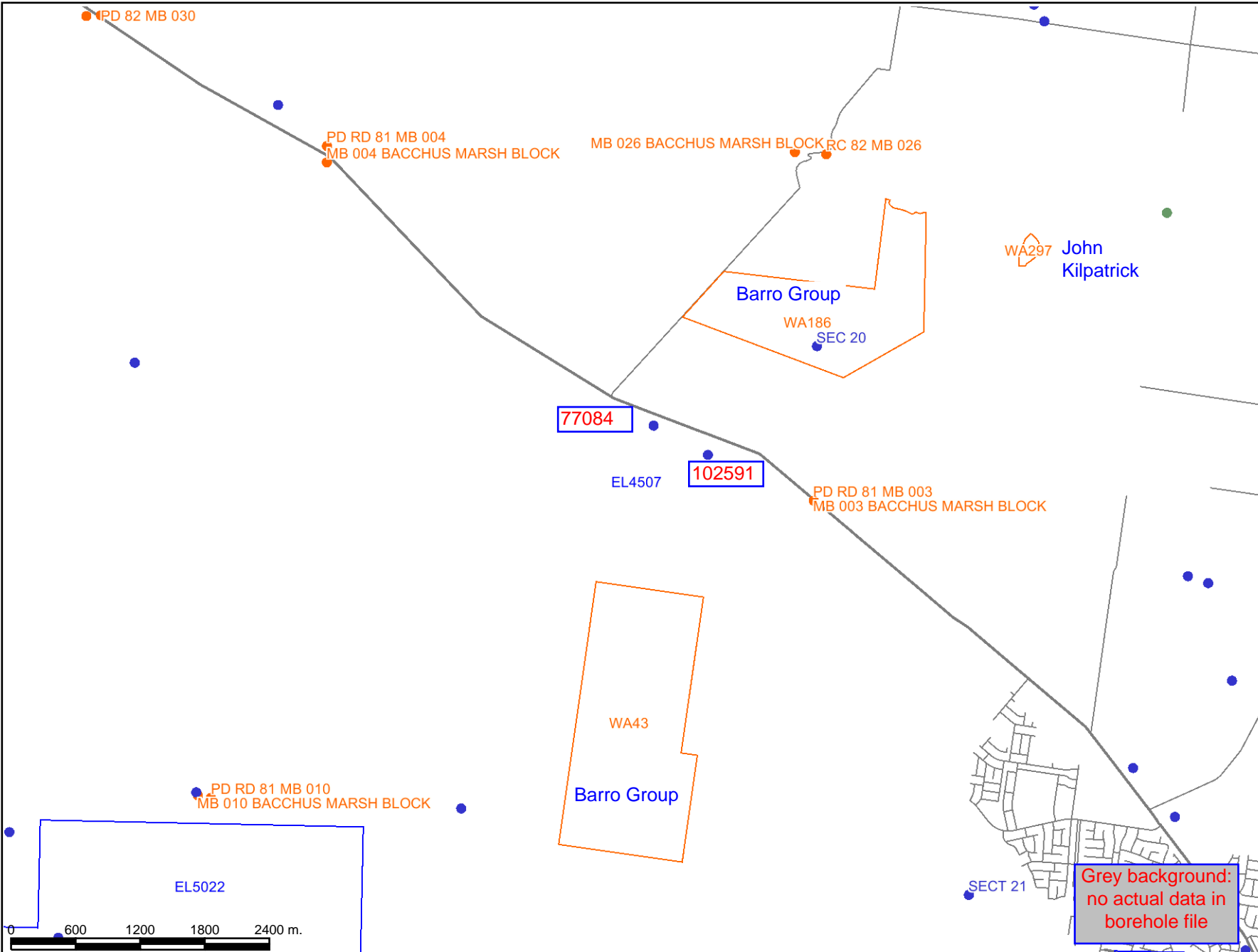


Disclaimer: This map is a snapshot generated from Victorian Government data. This material may be of assistance to you but the State of Victoria does not guarantee that the publication is without flaw of any kind or is wholly appropriate for your particular purposes and therefore disclaims all liability for error, loss or damage which may arise from reliance upon it. All persons accessing this information should make appropriate enquiries to assess the currency of the data.

© The State of Victoria Department of Primary Industries 2007

Map Scale 1:50,000
NOT FOR NAVIGATION





Legend

Boreholes - All

- Boreholes - Coal
- Boreholes - Engineering
- ▲ Boreholes - Environmental monitoring
- Boreholes - Extractive Industries
- ★ Boreholes - General Geological
- Boreholes - Minerals - base metals
- Boreholes - Minerals - gold
- Boreholes - Minerals - heavy mineral sand
- Boreholes - Minerals general
- Boreholes - Petroleum
- Boreholes - Groundwater
- Boreholes - Other
- ▲ Groundwater Boreholes - CLPR - copy

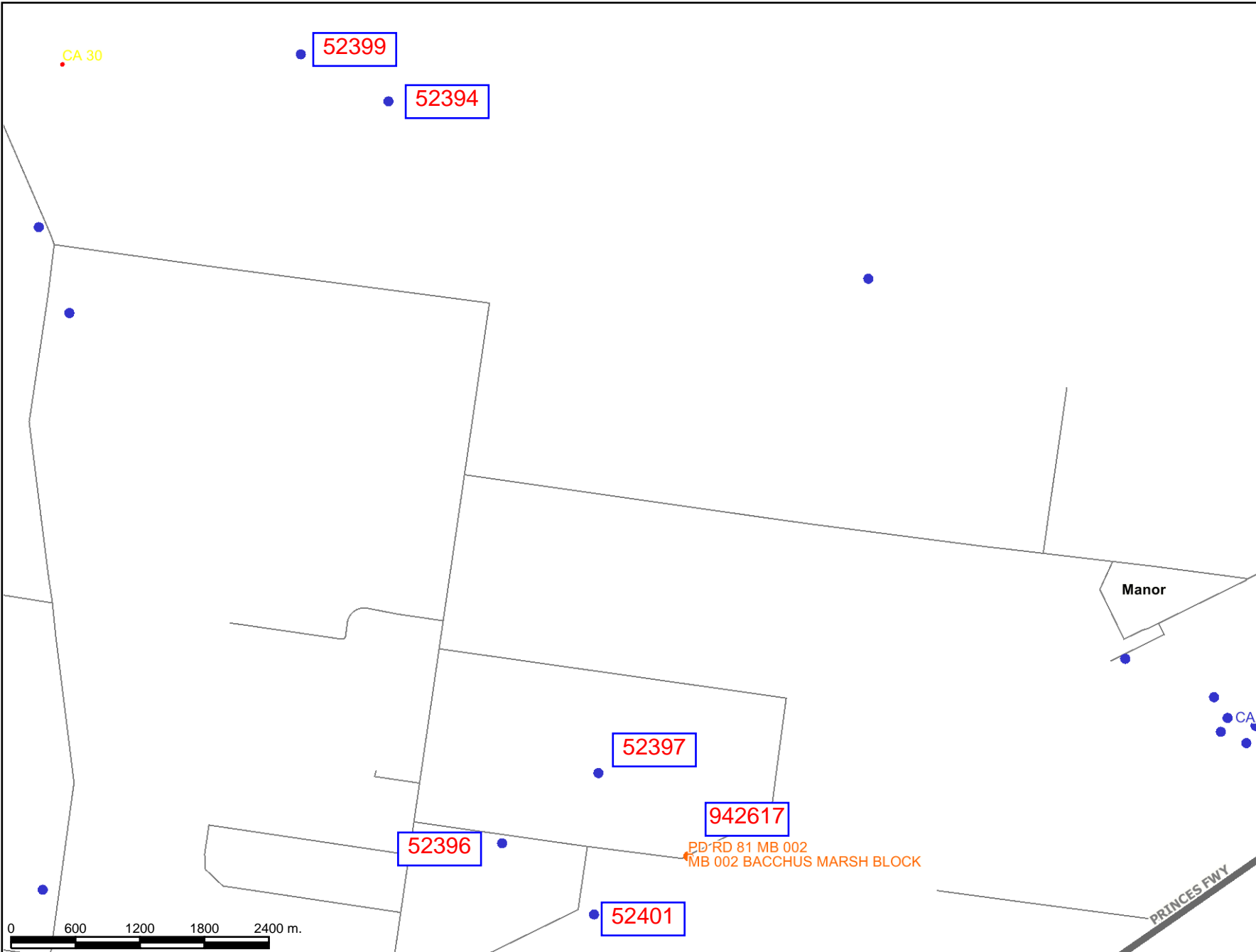
Wells - Petroleum - copy

- Confidential Well
- Dry Plugged and Abandoned
- Gas Show (strong)
- Gas Well
- Oil Show (strong)

Disclaimer: This map is a snapshot generated from Victorian Government data. This material may be of assistance to you but the State of Victoria does not guarantee that the publication is without flaw of any kind or is wholly appropriate for your particular purposes and therefore disclaims all liability for error, loss or damage which may arise from reliance upon it. All persons accessing this information should make appropriate enquiries to assess the currency of the data.

Map Scale 1:50,000
NOT FOR NAVIGATION



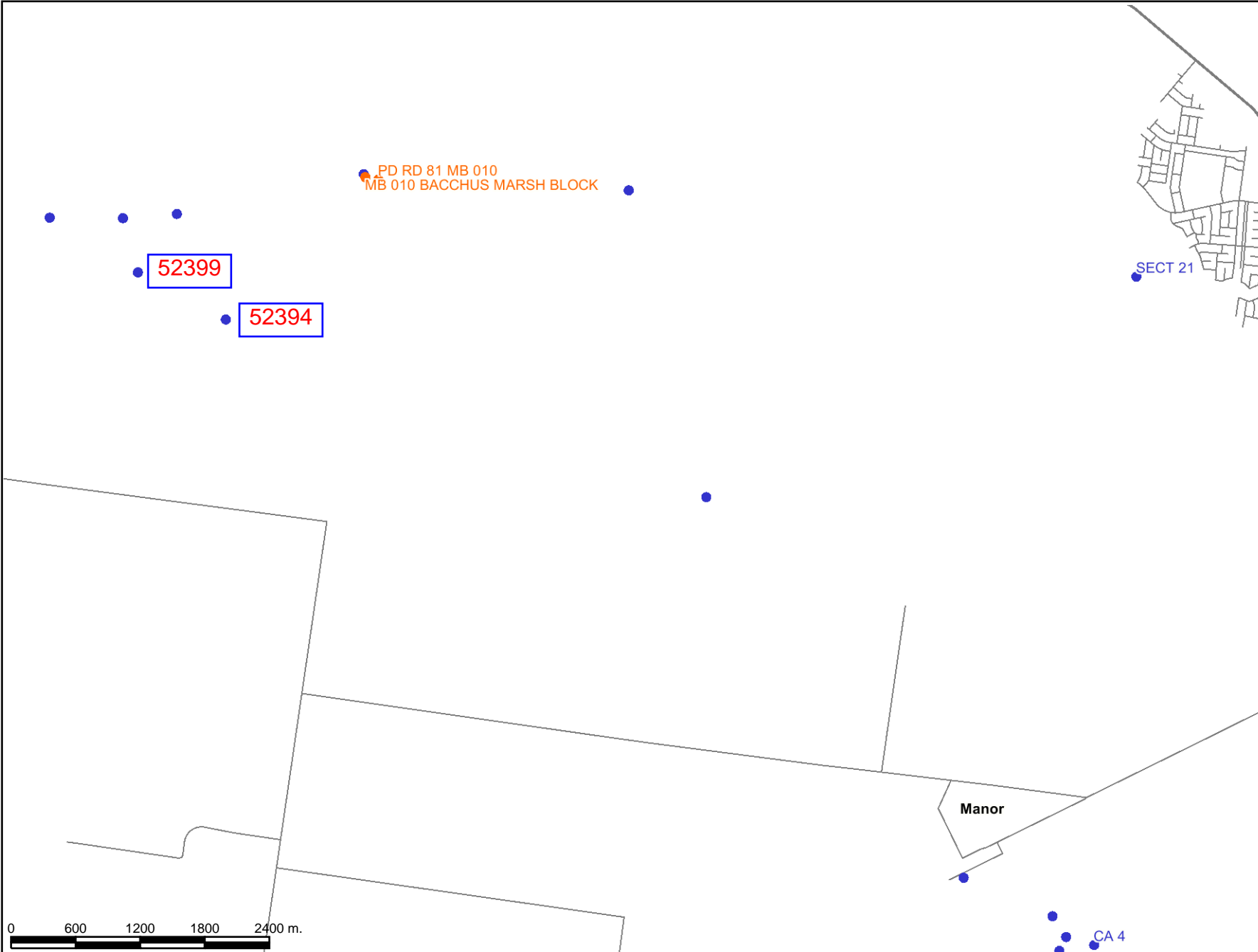


Legend

- Boreholes - All**
- Boreholes - Coal
 - Boreholes - Engineering
 - ▲ Boreholes - Environmental monitoring
 - Boreholes - Extractive Industries
 - ★ Boreholes - General Geological
 - Boreholes - Minerals - base metals
 - Boreholes - Minerals - gold
 - Boreholes - Minerals - heavy mineral sand
 - Boreholes - Minerals general
 - Boreholes - Petroleum
 - Boreholes - Groundwater
 - Boreholes - Other
 - ▲ Groundwater Boreholes - CLPR - copy
- Wells - Petroleum - copy**
- Confidential Well
 - Dry Plugged and Abandoned
 - Gas Show (strong)
 - Gas Well
 - Oil Show (strong)

Disclaimer: This map is a snapshot generated from Victorian Government data. This material may be of assistance to you but the State of Victoria does not guarantee that the publication is without flaw of any kind or is wholly appropriate for your particular purposes and therefore disclaims all liability for error, loss or damage which may arise from reliance upon it. All persons accessing this information should make appropriate enquiries to assess the currency of the data.

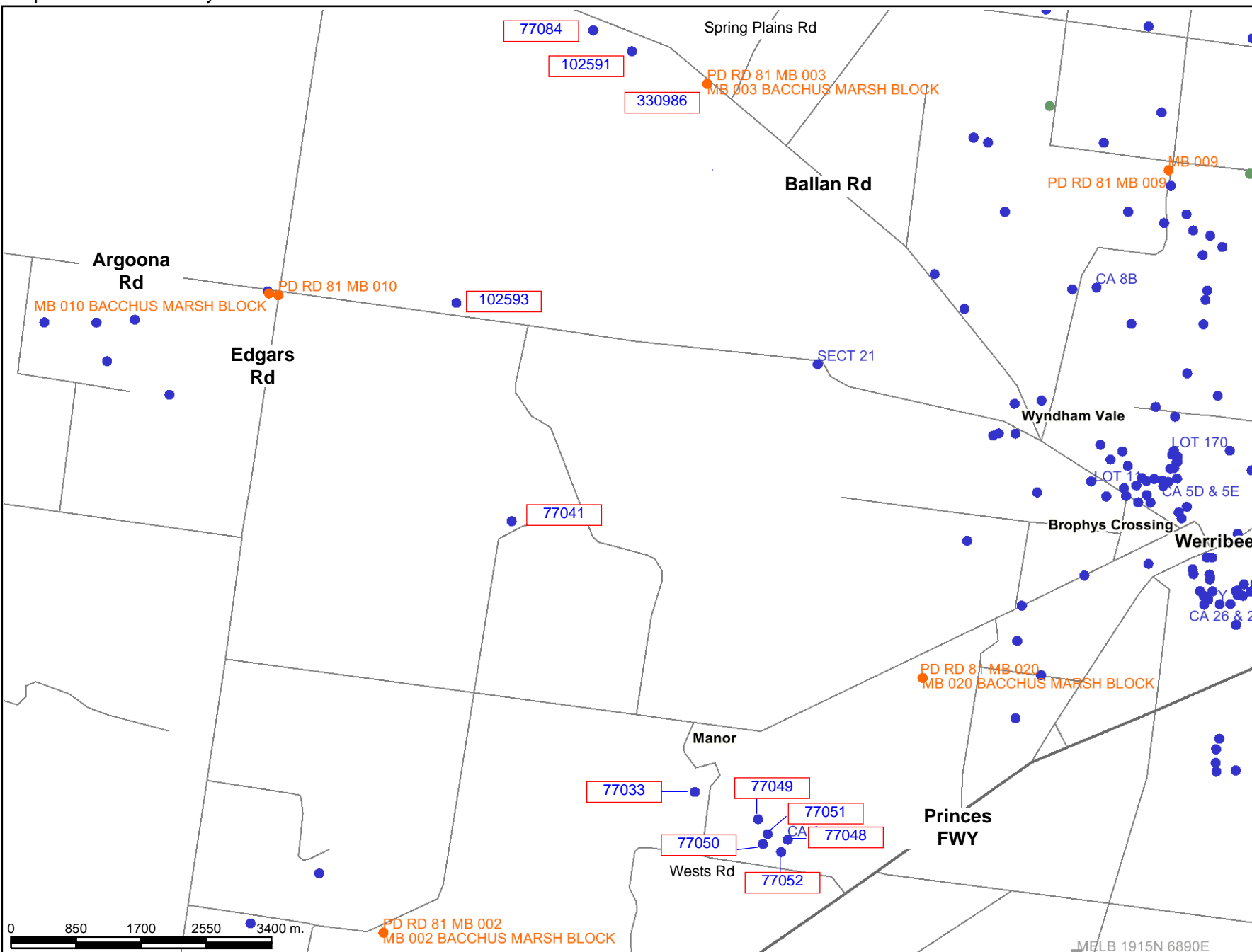
Map Scale 1:50,000
NOT FOR NAVIGATION



Legend

- Boreholes - All**
- Boreholes - Coal
 - Boreholes - Engineering
 - ▲ Boreholes - Environmental monitoring
 - Boreholes - Extractive Industries
 - ★ Boreholes - General Geological
 - Boreholes - Minerals - base metals
 - Boreholes - Minerals - gold
 - Boreholes - Minerals - heavy mineral sand
 - Boreholes - Minerals general
 - Boreholes - Petroleum
 - Boreholes - Groundwater
 - Boreholes - Other
 - ▲ Groundwater Boreholes - CLPR - copy
- Wells - Petroleum - copy**
- Confidential Well
 - Dry Plugged and Abandoned
 - Gas Show (strong)
 - Gas Well
 - Oil Show (strong)

Disclaimer: This map is a snapshot generated from Victorian Government data. This material may be of assistance to you but the State of Victoria does not guarantee that the publication is without flaw of any kind or is wholly appropriate for your particular purposes and therefore disclaims all liability for error, loss or damage which may arise from reliance upon it. All persons accessing this information should make appropriate enquiries to assess the currency of the data.



Legend

Boreholes - All

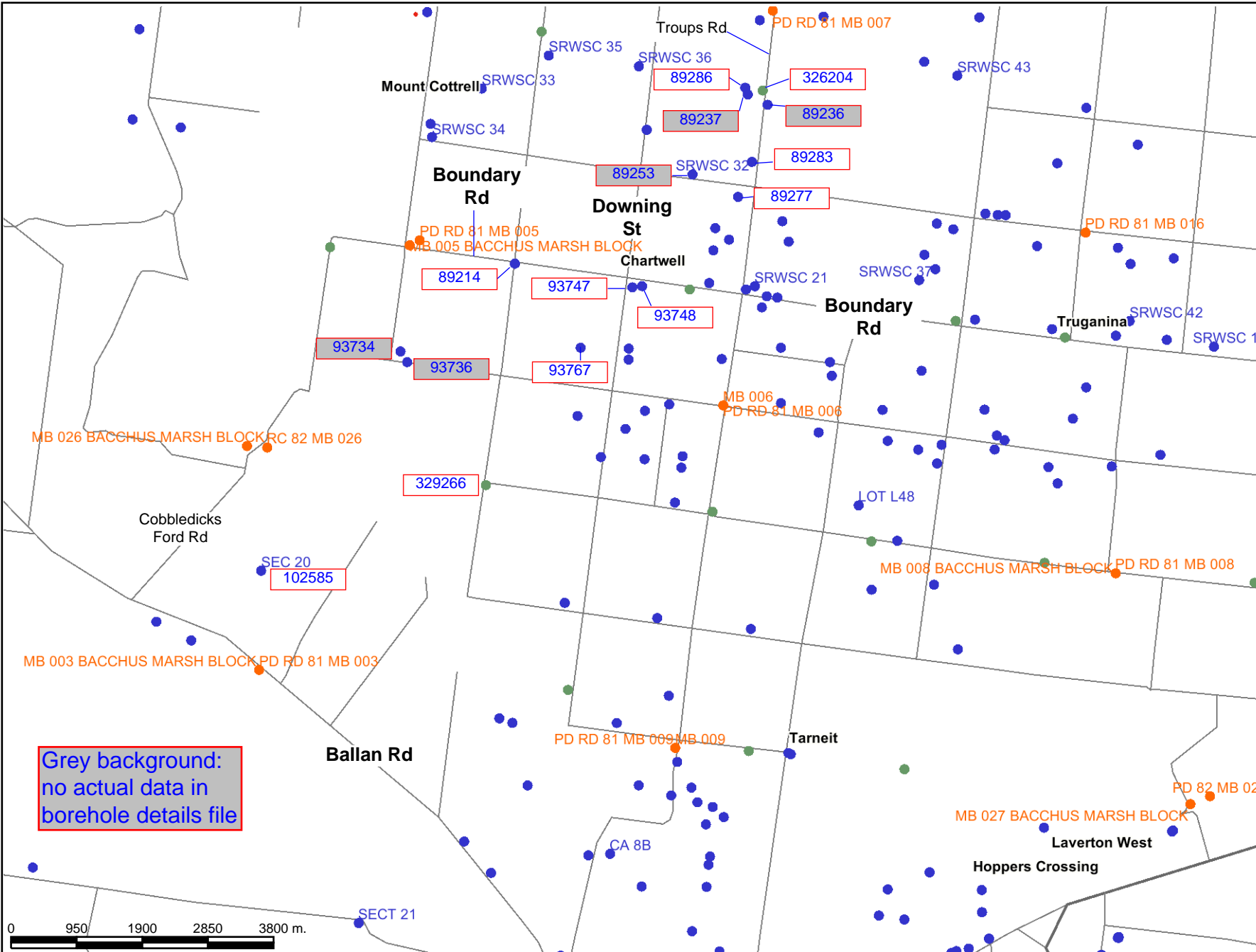
- Boreholes - Coal
- Boreholes - Engineering
- ▲ Boreholes - Environmental monitoring
- Boreholes - Extractive Industries
- ★ Boreholes - General Geological
- Boreholes - Minerals - base metals
- Boreholes - Minerals - gold
- Boreholes - Minerals - heavy mineral sand
- Boreholes - Minerals general
- Boreholes - Petroleum
- Boreholes - Groundwater
- Boreholes - Other
- ▲ Groundwater Boreholes - CLPR - copy

Wells - Petroleum - copy

- Confidential Well
- Dry Plugged and Abandoned
- Gas Show (strong)
- Gas Well
- Oil Show (strong)

Disclaimer: This map is a snapshot generated from Victorian Government data. This material may be of assistance to you but the State of Victoria does not guarantee that the publication is without flaw of any kind or is wholly appropriate for your particular purposes and therefore disclaims all liability for error, loss or damage which may arise from reliance upon it. All persons accessing this information should make appropriate enquiries to assess the currency of the data.

Map Scale 1:69,916
NOT FOR NAVIGATION



Legend

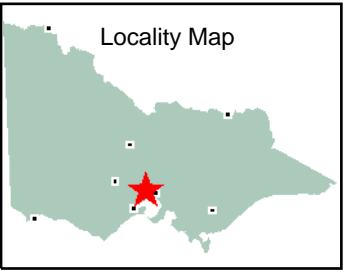
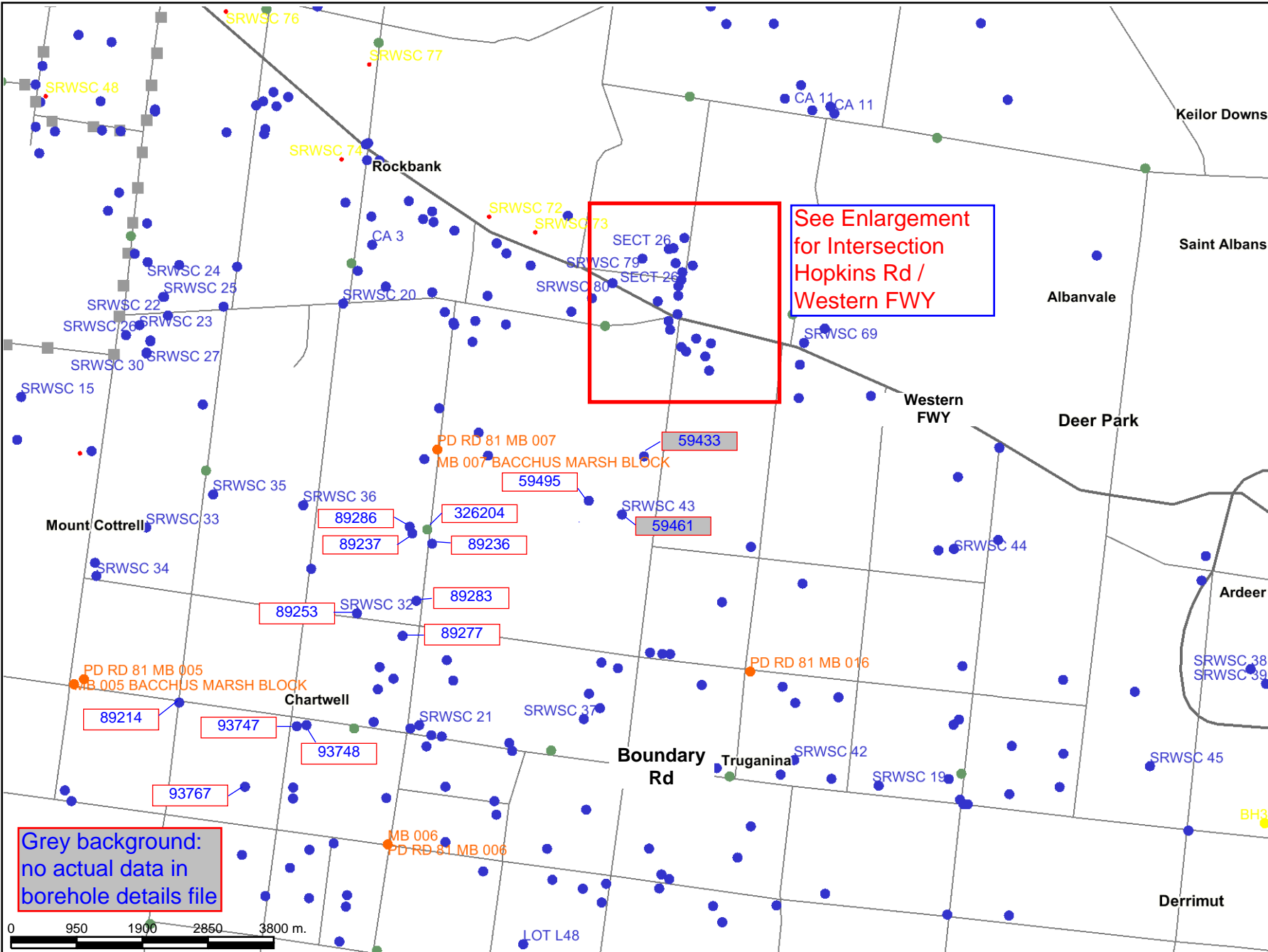
- Boreholes - All**
- Boreholes - Coal
- Boreholes - Engineering
- ▲ Boreholes - Environmental monitoring
- Boreholes - Extractive Industries
- ★ Boreholes - General Geological
- Boreholes - Minerals - base metals
- Boreholes - Minerals - gold
- Boreholes - Minerals - heavy mineral sand
- Boreholes - Minerals general
- Boreholes - Petroleum
- Boreholes - Groundwater
- Boreholes - Other
- ▲ Groundwater Boreholes - CLPR - copy
- Wells - Petroleum - copy**
- Confidential Well
- Dry Plugged and Abandoned
- Gas Show (strong)
- Gas Well
- Oil Show (strong)

Grey background:
no actual data in
borehole details file



Disclaimer: This map is a snapshot generated from Victorian Government data. This material may be of assistance to you but the State of Victoria does not guarantee that the publication is without flaw of any kind or is wholly appropriate for your particular purposes and therefore disclaims all liability for error, loss or damage which may arise from reliance upon it. All persons accessing this information should make appropriate enquiries to assess the currency of the data.

Map Scale 1:77,762
NOT FOR NAVIGATION

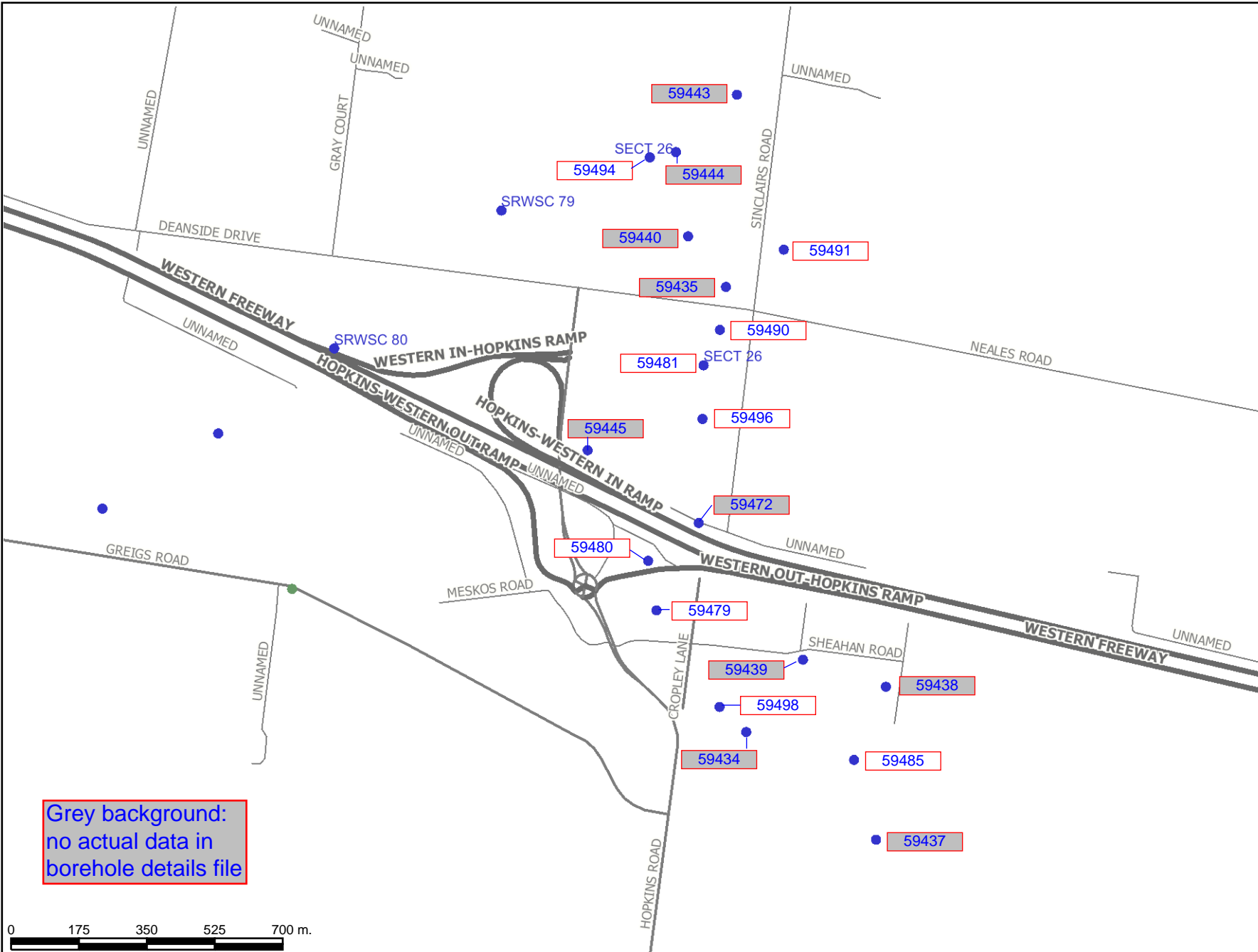


Disclaimer: This map is a snapshot generated from Victorian Government data. This material may be of assistance to you but the State of Victoria does not guarantee that the publication is without flaw of any kind or is wholly appropriate for your particular purposes and therefore disclaims all liability for error, loss or damage which may arise from reliance upon it. All persons accessing this information should make appropriate enquiries to assess the currency of the data.

© The State of Victoria Department of Primary Industries 2007

Map Scale 1:77,762
NOT FOR NAVIGATION





Grey background:
no actual data in
borehole details file



Legend

Boreholes - All

- Boreholes - Coal
- Boreholes - Engineering
- ▲ Boreholes - Environmental monitoring
- Boreholes - Extractive Industries
- ★ Boreholes - General Geological
- Boreholes - Minerals - base metals
- Boreholes - Minerals - gold
- Boreholes - Minerals - heavy mineral sand
- Boreholes - Minerals general
- Boreholes - Petroleum
- Boreholes - Groundwater
- Boreholes - Other
- ▲ Groundwater Boreholes - CLPR - copy

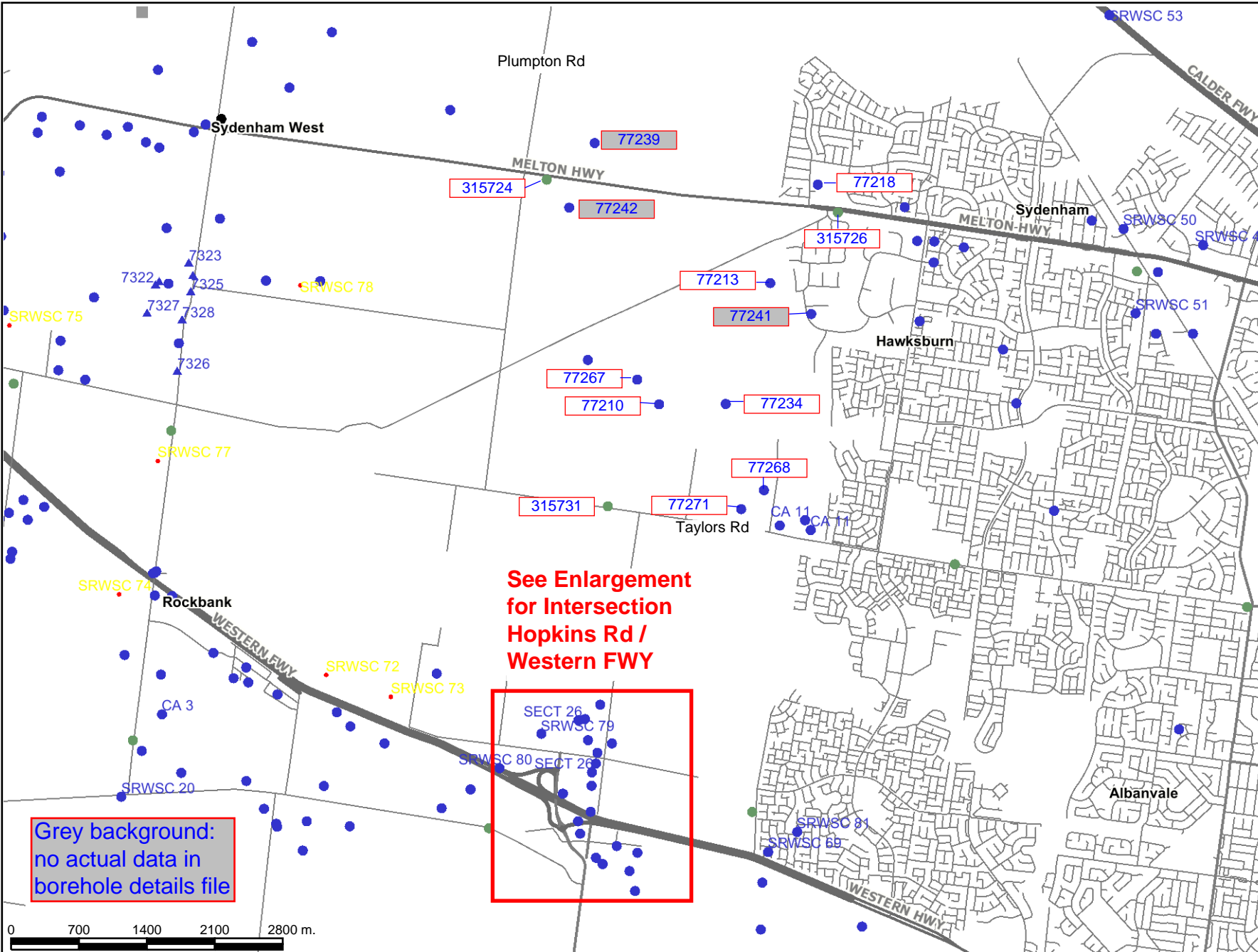
Wells - Petroleum - copy

- Confidential Well
- Dry Plugged and Abandoned
- Gas Show (strong)
- Gas Well
- Oil Show (strong)

Disclaimer: This map is a snapshot generated from Victorian Government data. This material may be of assistance to you but the State of Victoria does not guarantee that the publication is without flaw of any kind or is wholly appropriate for your particular purposes and therefore disclaims all liability for error, loss or damage which may arise from reliance upon it. All persons accessing this information should make appropriate enquiries to assess the currency of the data.

Map Scale 1:13,866
NOT FOR NAVIGATION





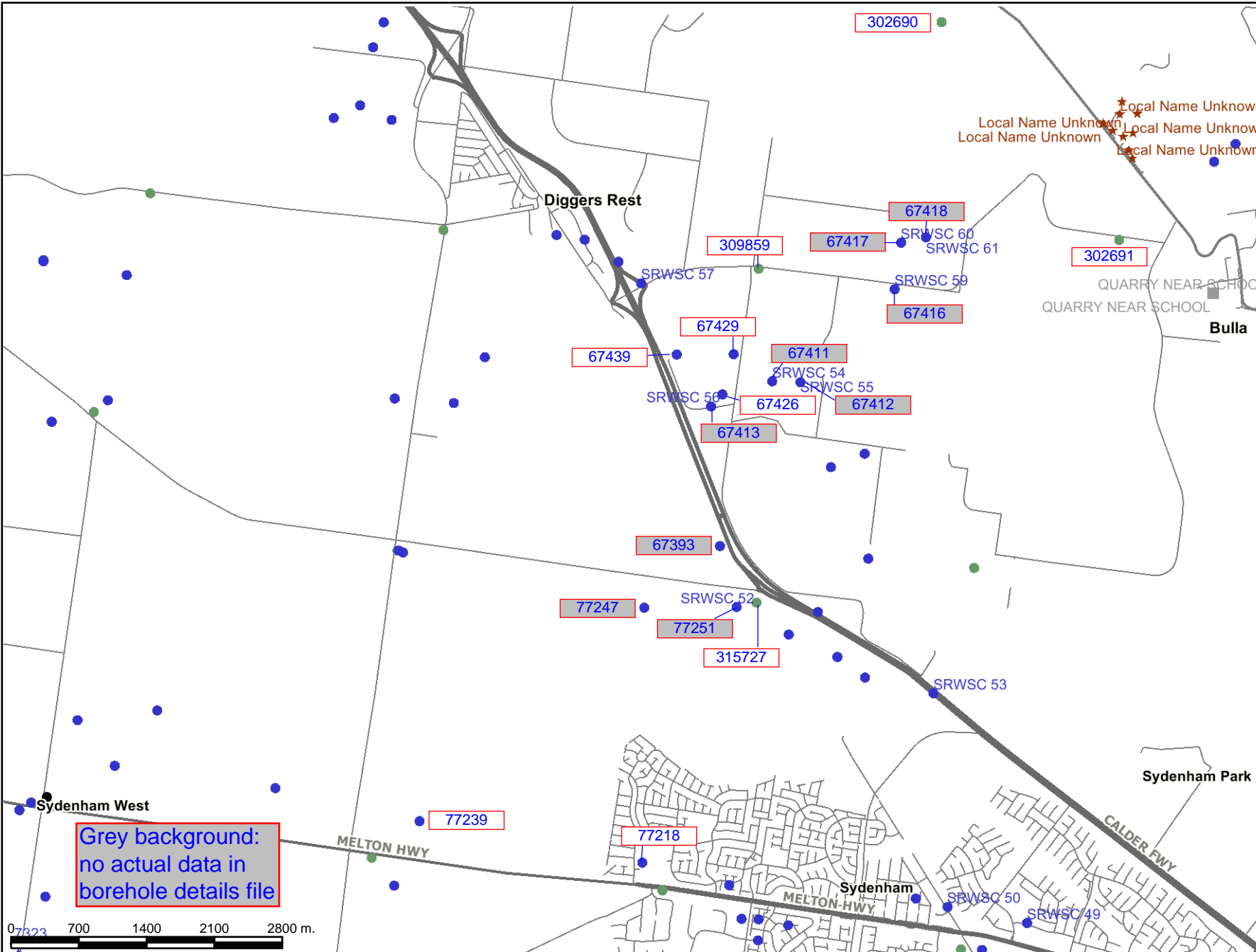
Legend

- Boreholes - All**
- Boreholes - Coal
 - Boreholes - Engineering
 - ▲ Boreholes - Environmental monitoring
 - Boreholes - Extractive Industries
 - ★ Boreholes - General Geological
 - Boreholes - Minerals - base metals
 - Boreholes - Minerals - gold
 - Boreholes - Minerals - heavy mineral sand
 - Boreholes - Minerals general
 - Boreholes - Petroleum
 - Boreholes - Groundwater
 - Boreholes - Other
 - ▲ Groundwater Boreholes - CLPR - copy
- Wells - Petroleum - copy**
- Confidential Well
 - Dry Plugged and Abandoned
 - Gas Show (strong)
 - Gas Well
 - Oil Show (strong)

Disclaimer: This map is a snapshot generated from Victorian Government data. This material may be of assistance to you but the State of Victoria does not guarantee that the publication is without flaw of any kind or is wholly appropriate for your particular purposes and therefore disclaims all liability for error, loss or damage which may arise from reliance upon it. All persons accessing this information should make appropriate enquiries to assess the currency of the data.

Map Scale 1:55,465
NOT FOR NAVIGATION





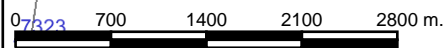
Legend

Boreholes - All

- Boreholes - Coal
- Boreholes - Engineering
- ▲ Boreholes - Environmental monitoring
- Boreholes - Extractive Industries
- ★ Boreholes - General Geological
- Boreholes - Minerals - base metals
- Boreholes - Minerals - gold
- Boreholes - Minerals - heavy mineral sand
- Boreholes - Minerals general
- Boreholes - Petroleum
- Boreholes - Groundwater
- Boreholes - Other
- ▲ Groundwater Boreholes - CLPR - copy

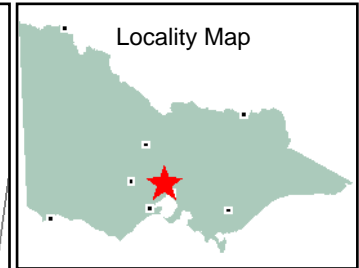
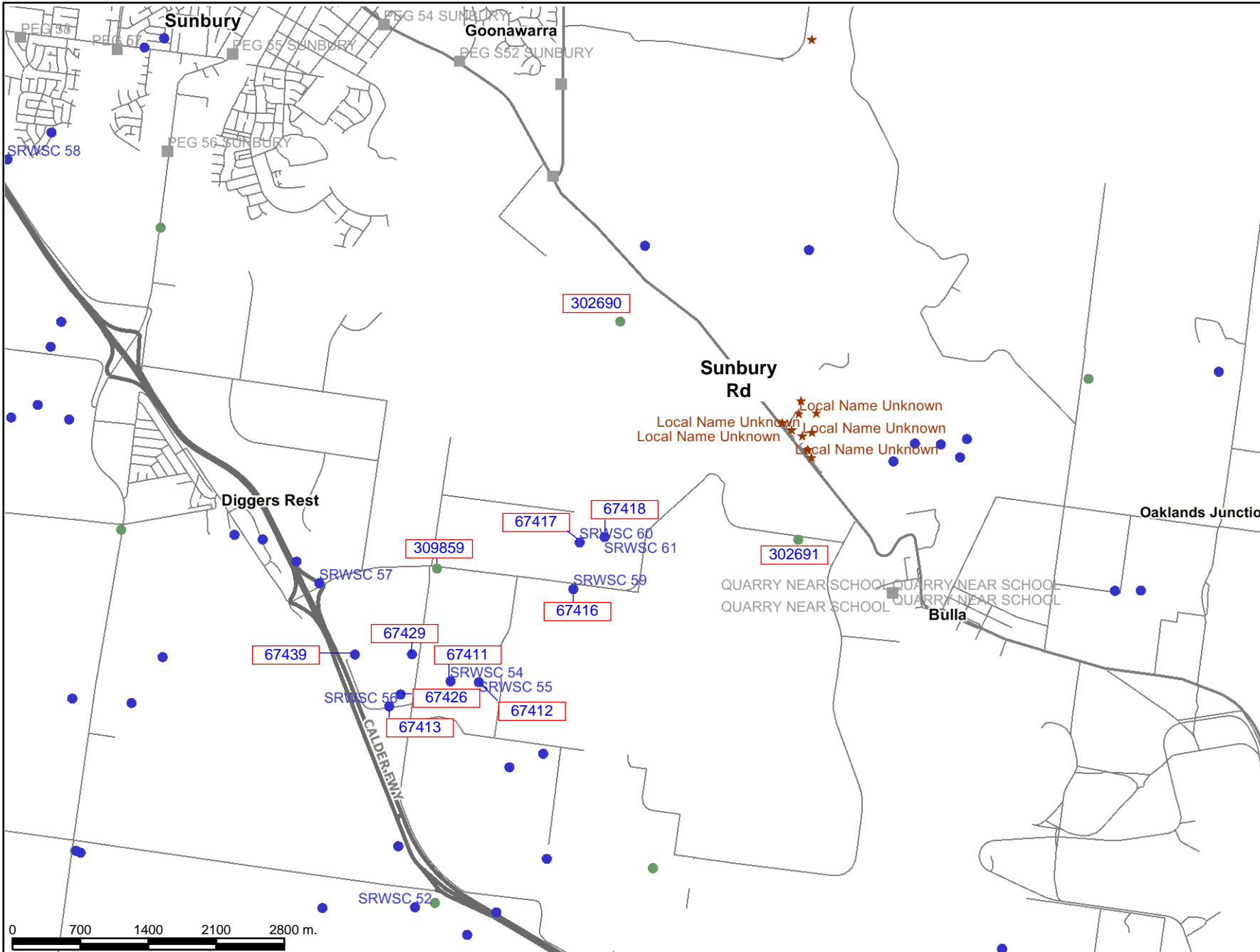
Wells - Petroleum - copy

- Confidential Well
- Dry Plugged and Abandoned
- Gas Show (strong)
- Gas Well
- Oil Show (strong)



Disclaimer: This map is a snapshot generated from Victorian Government data. This material may be of assistance to you but the State of Victoria does not guarantee that the publication is without flaw of any kind or is wholly appropriate for your particular purposes and therefore disclaims all liability for error, loss or damage which may arise from reliance upon it. All persons accessing this information should make appropriate enquiries to assess the currency of the data.

Map Scale 1:55,465
NOT FOR NAVIGATION



Legend

Boreholes - All

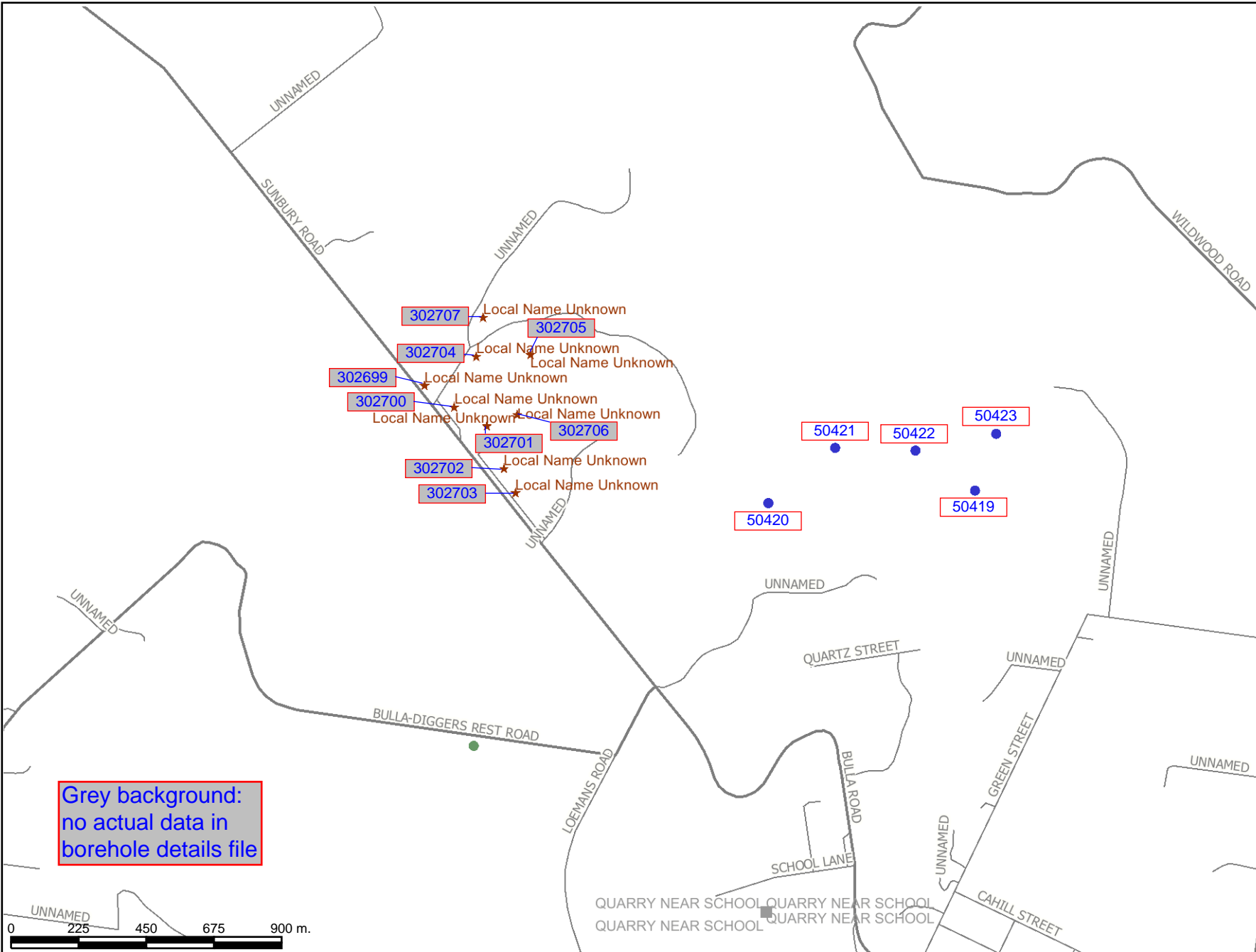
- Boreholes - Coal
- Boreholes - Engineering
- ▲ Boreholes - Environmental monitoring
- Boreholes - Extractive Industries
- ★ Boreholes - General Geological
- Boreholes - Minerals - base metals
- Boreholes - Minerals - gold
- Boreholes - Minerals - heavy mineral sand
- Boreholes - Minerals general
- Boreholes - Petroleum
- Boreholes - Groundwater
- Boreholes - Other
- ▲ Groundwater Boreholes - CLPR - copy

Wells - Petroleum - copy

- Confidential Well
- Dry Plugged and Abandoned
- Gas Show (strong)
- Gas Well
- Oil Show (strong)

Disclaimer: This map is a snapshot generated from Victorian Government data. This material may be of assistance to you but the State of Victoria does not guarantee that the publication is without flaw of any kind or is wholly appropriate for your particular purposes and therefore disclaims all liability for error, loss or damage which may arise from reliance upon it. All persons accessing this information should make appropriate enquiries to assess the currency of the data.

Map Scale 1:55,465
NOT FOR NAVIGATION



Legend

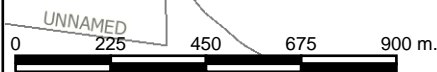
Boreholes - All

- Boreholes - Coal
- Boreholes - Engineering
- ▲ Boreholes - Environmental monitoring
- Boreholes - Extractive Industries
- ★ Boreholes - General Geological
- Boreholes - Minerals - base metals
- Boreholes - Minerals - gold
- Boreholes - Minerals - heavy mineral sand
- Boreholes - Minerals general
- Boreholes - Petroleum
- Boreholes - Groundwater
- Boreholes - Other
- ▲ Groundwater Boreholes - CLPR - copy

Wells - Petroleum - copy

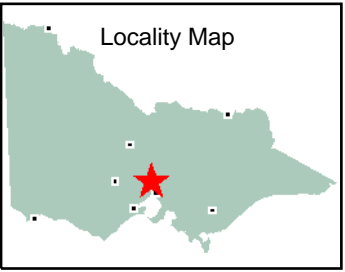
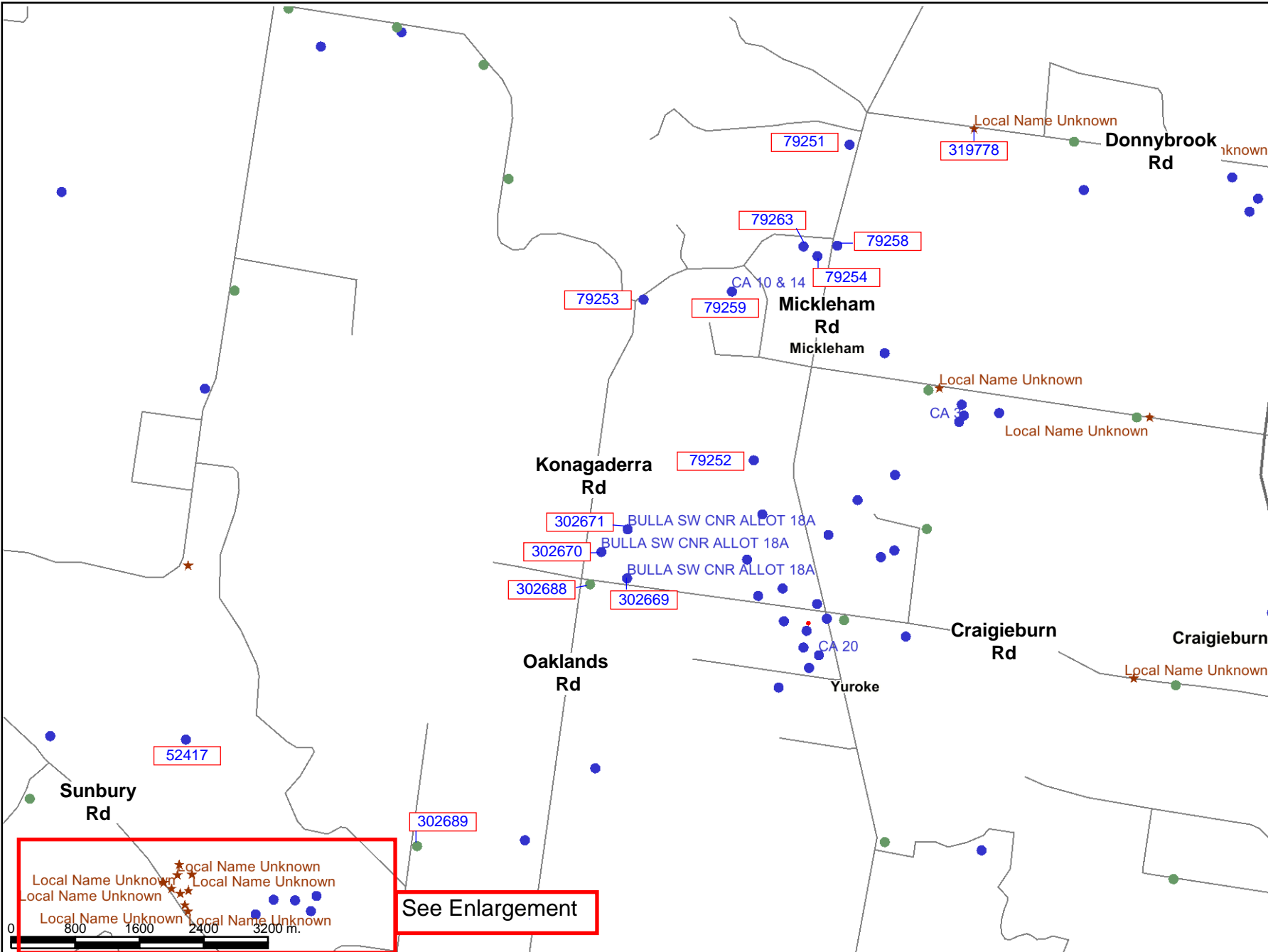
- Confidential Well
- Dry Plugged and Abandoned
- Gas Show (strong)
- Gas Well
- Oil Show (strong)

Grey background:
no actual data in
borehole details file



Disclaimer: This map is a snapshot generated from Victorian Government data. This material may be of assistance to you but the State of Victoria does not guarantee that the publication is without flaw of any kind or is wholly appropriate for your particular purposes and therefore disclaims all liability for error, loss or damage which may arise from reliance upon it. All persons accessing this information should make appropriate enquiries to assess the currency of the data.

Map Scale 1:17,870
NOT FOR NAVIGATION



Legend

Boreholes - All

- Boreholes - Coal
- Boreholes - Engineering
- ▲ Boreholes - Environmental monitoring
- Boreholes - Extractive Industries
- ★ Boreholes - General Geological
- Boreholes - Minerals - base metals
- Boreholes - Minerals - gold
- Boreholes - Minerals - heavy mineral sand
- Boreholes - Minerals general
- Boreholes - Petroleum
- Boreholes - Groundwater
- Boreholes - Other
- ▲ Groundwater Boreholes - CLPR - copy
- Wells - Petroleum - copy**

- Confidential Well
- Dry Plugged and Abandoned
- Gas Show (strong)
- Gas Well
- Oil Show (strong)

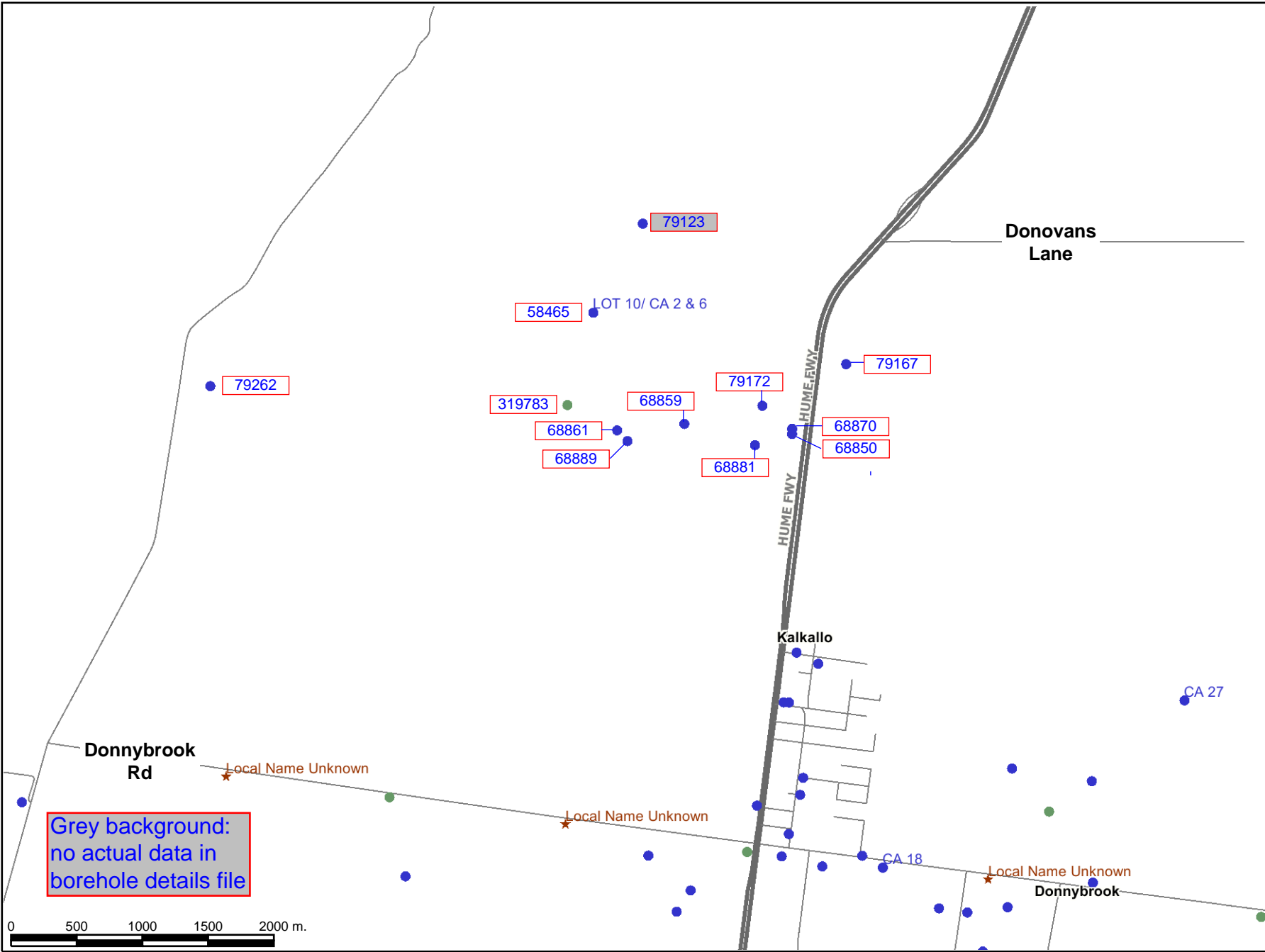
See Enlargement



Disclaimer: This map is a snapshot generated from Victorian Government data. This material may be of assistance to you but the State of Victoria does not guarantee that the publication is without flaw of any kind or is wholly appropriate for your particular purposes and therefore disclaims all liability for error, loss or damage which may arise from reliance upon it. All persons accessing this information should make appropriate enquiries to assess the currency of the data.

Map Scale 1:66,952
NOT FOR NAVIGATION





Legend


Boreholes - All

- Boreholes - Coal
- Boreholes - Engineering
- ▲ Boreholes - Environmental monitoring
- Boreholes - Extractive Industries
- ★ Boreholes - General Geological
- Boreholes - Minerals - base metals
- Boreholes - Minerals - gold
- Boreholes - Minerals - heavy mineral sand
- Boreholes - Minerals general
- Boreholes - Petroleum
- Boreholes - Groundwater
- Boreholes - Other
- ▲ Groundwater Boreholes - CLPR - copy

Wells - Petroleum - copy

- Confidential Well
- Dry Plugged and Abandoned
- Gas Show (strong)
- Gas Well
- Oil Show (strong)

Grey background:
no actual data in
borehole details file



Disclaimer: This map is a snapshot generated from Victorian Government data. This material may be of assistance to you but the State of Victoria does not guarantee that the publication is without flaw of any kind or is wholly appropriate for your particular purposes and therefore disclaims all liability for error, loss or damage which may arise from reliance upon it. All persons accessing this information should make appropriate enquiries to assess the currency of the data.

Map Scale 1:40,805
NOT FOR NAVIGATION

