

Appendix F1 – Aerial Photographs 1984

Epping Rd

Bindts Rd

Harvest Home Rd

3918-159


152.60
19298

ROADMEADOWS M/S 7822-1 RUN 9



5,500' ASL VIC DLS ©

30-12-84



McDonalds Rd

3921-168



W D MEADOWS M/S 7822-1 RUN 11




5,500' ASL VIC DLS © 20 1-85


3921 - 56

52.60
DMEADOWS M/S 7822-1 RUN 12 5,500' ASL VIC DLS © 20 - 1-85

Childs Rd



Appendix F2 – Aerial Photographs 1966




Donnybrook Rd

Epping Rd

1916

24

An aerial photograph showing a rural landscape with a grid of roads and fields. The terrain is mostly flat with scattered trees and some buildings. Three roads are labeled with white boxes: 'Masons Lane' in the center, 'Bindts Rd' in the lower left, and 'Bridge Inn Rd' in the lower right. The image has a grainy texture and is framed by a black border with corner marks.

Masons Lane

Bindts Rd

Bridge Inn Rd

VIC
1916

70

Bridge Inn Rd

Bindts Rd

Lehmans Rd

Epping Rd

Harvest Home Rd

VC
1904

222

MELBOURNE 1966 PROJECT

RUN 3

9.1.66

LENS 122 151.75 MM

9.800' ↑

VIC
1904

MELBOURNE 1966 PROJECT

RUN 4

9 1 65

↑
LENS 122 151.75 MM 9.800


17B

Harvest Home Rd

Epping Rd

Findon Rd

McDonalds Rd



High St

Childs Rd

Dalton Rd

VIC
1904

MELBOURNE 1966 PROJECT

RUN 5

9.1.66

LENS 122 151.75 MM

9.800' ↑

147